

**+NOTICE!!**

**These documents have been scanned!**

**Do not place un-scanned documents beneath this notice!**

**Do not remove this notice from this file!**

GPO Jacket No. 560-102  
Print Order 61540  
Rise Business Services, LLC  
Job=AZ15 8/14/2019



Box Number= AZ15215



Claim Begin-End: AMC155773-AMC156839

**1 Initial Receipt**



AZ15215-3

AMC155773-AMC155773

**NO  
DOCUMENTS  
FOUND**

NO DOCUMENTS FOUND  
NO DOCUMENTS FOUND

**NOTICE!!**

**These documents have been scanned!**

**Do not place un-scanned documents beneath this notice!**

**Do not remove this notice from this file!**

GPO Jacket No. 560-102  
Print Order 61540  
Rise Business Services, LLC  
Job=AZ15 8/14/2019



Box Number= AZ15215



Claim Begin-End: AMC155773-AMC156839

**2 Correspondence**



AZ15215-3

AMC155773-AMC155773

**NO  
DOCUMENTS  
FOUND**

NO DOCUMENTS FOUND  
NO DOCUMENTS FOUND

**NOTICE!!**

**These documents have been scanned!**

**Do not place un-scanned documents beneath this notice!**

**Do not remove this notice from this file!**

GPO Jacket No. 560-102  
Print Order 61540  
Rise Business Services, LLC  
Job=AZ15 8/14/2019



Box Number= AZ15215



Claim Begin-End: AMC155773-AMC156839

**3 Transfers**



AZ15215-3

AMC155773-AMC155773

**NO  
DOCUMENTS  
FOUND**

NO DOCUMENTS FOUND  
NO DOCUMENTS FOUND

**NOTICE!!**

**These documents have been scanned!**

**Do not place un-scanned documents beneath this notice!**

**Do not remove this notice from this file!**

GPO Jacket No. 560-102  
Print Order 61540  
Rise Business Services, LLC  
Job=AZ15 8/14/2019



Box Number= AZ15215



Claim Begin-End: AMC155773-AMC156839

**4 Annual Filings**



AZ15215-3

AMC155773-AMC155773

**NO  
DOCUMENTS  
FOUND**

NO DOCUMENTS FOUND  
NO DOCUMENTS FOUND

**NOTICE!!**

**These documents have been scanned!**

**Do not place un-scanned documents beneath this notice!**

**Do not remove this notice from this file!**

GPO Jacket No. 560-102  
Print Order 61540  
Rise Business Services, LLC  
Job=AZ15 8/14/2019



Box Number= AZ15215



Claim Begin-End: AMC155773-AMC156839

**5 Miscellaneous**



AZ15215-3

AMC155773-AMC155773

**NO  
DOCUMENTS  
FOUND**

NO DOCUMENTS FOUND  
NO DOCUMENTS FOUND

**NOTICE!!**

**These documents have been scanned!**

**Do not place un-scanned documents beneath this notice!**

**Do not remove this notice from this file!**

GPO Jacket No. 560-102  
Print Order 61540  
Rise Business Services, LLC  
Job=AZ15 8/14/2019



Box Number= AZ15215



Claim Begin-End: AMC155773-AMC156839

**6 Location Notices-Amendments and Supporting Documents**



AZ15215-3

AMC155773-AMC155773

# NOTICE AND CERTIFICATE OF LOCATION - LODE MINING CLAIM

Notice is Hereby Given that:

- 1) The name of this claim is DRY # 45, a lode mining claim.
- 2) The name and post office address of the locator is:  
Pathfinder Mines Corporation 550 California Street  
San Francisco, California 94104
- 3) The date of this location is the 17<sup>th</sup> day of November, 1981, on which date the notice of location was posted on the claim.
- 4) The locator does hereby locate and claim 1,500 linear feet vein or lode, together with 300 feet in width on each side of the center line of this claim.
- 5) The general course of the vein or lode is in a West and East direction. The location monument lies within the boundaries of this claim at Corner # 1 the NE corner, and lies on the East end of this claim, and is 1,500 feet from the opposite end of this claim.
- 6) The claim is situated in the NE+SE quarters of Section 25, Twp. 35N, Rge. 1E, G & SR Base & Meridian, in the unknown Mining District, County of Coconino, State of Arizona.

The boundaries of this claim can be traced:

Beginning at the East end center monument, and running

thence North 300 feet to NE corner monument No. 1;  
thence West 1,500 feet to NW corner monument No. 2;  
thence South 300 feet to West end center monument;  
thence South 300 feet to SW corner monument No. 3;  
thence East 1,500 feet to SE corner monument No. 4;  
thence North 300 feet to the point of beginning.

A.M.C. 156200

- 7) All dips, variations, spurs, angles, and all veins, ledges, or deposits within the lines of this claim, together with all water and timber and any other rights appurtenant, allowed by the laws of the State or of the United States, are hereby claimed from the effective date of this location.
- 8) Tie: Corner No. 1 of this claim is located 2400' South

from the SE corner of Section 24, Twp. 35N, Rge. 1E,  
G&SR, BM.

Locator: PATHFINDER MINES CORPORATION

By:

Agent

ARIZONA STATE OFFICE  
BU. LAND MANAGEMENT

FEB 11 1982

7:45 A.M.  
PHOENIX, ARIZONA

# NOTICE AND CERTIFICATE OF LOCATION - LODE MINING CLAIM

Notice is Hereby Given that:

- 1) The name of this claim is DRY # 46, a lode mining claim.
- 2) The name and post office address of the locator is:  
Pathfinder Mines Corporation 550 California Street  
San Francisco, California 94104
- 3) The date of this location is the 17<sup>th</sup> day of November, 1981, on which date the notice of location was posted on the claim.
- 4) The locator does hereby locate and claim 1,500 linear feet vein or lode, together with 300 feet in width on each side of the center line of this claim.
- 5) The general course of the vein or lode is in a East and West direction. The location monument lies within the boundaries of this claim at Corner # 4 the NW corner, and lies on the West end of this claim, and is 1,500 feet from the opposite end of this claim.
- 6) The claim is situated in the NW+SW quarter of Section 30, Twp. 35N, Rge. 2E, G & SR Base & Meridian, in the unknown Mining District, County of Coconino, State of Arizona.

The boundaries of this claim can be traced:

Beginning at the West end center monument, and running

thence South 300 feet to SW corner monument No. 1;  
thence East 1,500 feet to SE corner monument No. 2;  
thence North 300 feet to East end center monument;  
thence North 300 feet to NE corner monument No. 3;  
thence West 1,500 feet to NW corner monument No. 4;  
thence South 300 feet to the point of beginning.

- 7) All dips, variations, spurs, angles, and all veins, ledges, or deposits within the lines of this claim, together with all water and timber and any other rights appurtenant, allowed by the laws of the State or of the United States, are hereby claimed from the effective date of this location.
- 8) Tie: Corner No. 4 of this claim is located 2400' South

from the SE corner of Section 24, Twp. 35N, Rge. 1E, G&SR, BM.

Locator: PATHFINDER MINES CORPORATION

By:

Agent

ARIZONA STATE OFFICE  
OF MINES AND RECLAMATION

FEB 11 1982

PHOENIX, ARIZONA

A HC 156201

# NOTICE AND CERTIFICATE OF LOCATION - LODE MINING CLAIM

Notice is Hereby Given that:

- 1) The name of this claim is DRY # 47, a lode mining claim.
- 2) The name and post office address of the locator is:  
Pathfinder Mines Corporation 550 California Street  
San Francisco, California 94104
- 3) The date of this location is the 17<sup>th</sup> day of November, 1981, on which date the notice of location was posted on the claim.
- 4) The locator does hereby locate and claim 1,500 linear feet vein or lode, together with 300 feet in width on each side of the center line of this claim.
- 5) The general course of the vein or lode is in a North and South direction. The location monument lies within the boundaries of this claim at Corner # 4 the SW corner, and lies on the south end of this claim, and is 1,500 feet from the opposite end of this claim.
- 6) The claim is situated in the NW quarter of Section 30, Twp. 35N, Rge. 2E, G & SR Base & Meridian, in the unknown Mining District, County of Coconino, State of Arizona.

The boundaries of this claim can be traced:

Beginning at the South end center monument, and running

thence East 300 feet to SE corner monument No. 1;

thence North 1,500 feet to NE corner monument No. 2;

thence West 300 feet to North end center monument;

thence West 300 feet to NW corner monument No. 3;

thence South 1,500 feet to SW corner monument No. 4;

thence East 300 feet to the point of beginning.

- 7) All dips, variations, spurs, angles, and all veins, ledges, or deposits within the lines of this claim, together with all water and timber and any other rights appurtenant, allowed by the laws of the State or of the United States, are hereby claimed from the effective date of this location.

- 8) Tie: Corner No. 4 of this claim is located 1500' south & 1500' east

from the SE corner of Section 24, Twp. 35N, Rge. 1E, G&SR, BM.

Locator: PATHFINDER MINES CORPORATION

By: Dieter A. Krenzel  
Agent

ARIZONA STATE OFFICE  
BU. LAND MANAGEMENT

FEB 11 1982

7:45 A.M.  
PHOENIX, ARIZONA

A MC 156202

NOTICE AND CERTIFICATE OF LOCATION - LODE MINING CLAIM

Notice is Hereby Given that:

- 1) The name of this claim is DRY # 48, a lode mining claim.
- 2) The name and post office address of the locator is:  
Pathfinder Mines Corporation 550 California Street  
San Francisco, California 94104
- 3) The date of this location is the 17<sup>th</sup> day of November, 1981, on which date the notice of location was posted on the claim.
- 4) The locator does hereby locate and claim 1,500 linear feet vein or lode, together with 300 feet in width on each side of the center line of this claim.
- 5) The general course of the vein or lode is in a South and North direction. The location monument lies within the boundaries of this claim at Corner # 1 the NW corner, and lies on the North end of this claim, and is 1,500 feet from the opposite end of this claim.
- 6) The claim is situated in the NW & SW quarter of Section 30, Twp. 35N, Rge. 2E, G & SR Base & Meridian, in the unknown Mining District, County of Coconino, State of Arizona.

The boundaries of this claim can be traced:

Beginning at the North end center monument, and running  
thence West 300 feet to NW corner monument No. 1;  
thence South 1,500 feet to SW corner monument No. 2;  
thence East 300 feet to South end center monument;  
thence East 300 feet to SE corner monument No. 3;  
thence North 1,500 feet to NE corner monument No. 4;  
thence West 300 feet to the point of beginning.

- 7) All dips, variations, spurs, angles, and all veins, ledges, or deposits within the lines of this claim, together with all water and timber and any other rights appurtenant, allowed by the laws of the State or of the United States, are hereby claimed from the effective date of this location.
- 8) Tie: Corner No. 1 of this claim is located \_\_\_\_\_

1500' South & 1500' east  
from the SE corner of Section 24, Twp. 35N, Rge. 1E,  
G&SR, BM.

Locator: PATHFINDER MINES CORPORATION

By:

Dustin A. Kuerdel  
ARIZONA STATE OFFICE  
Agent  
BU. LAND MANAGEMENT

FEB 11 1982

7:45 A.M.  
PHOENIX, ARIZONA

A HC 156203

# NOTICE AND CERTIFICATE OF LOCATION - LODE MINING CLAIM

Notice is Hereby Given that:

- 1) The name of this claim is DRY # 49, a lode mining claim.
- 2) The name and post office address of the locator is:  

Pathfinder Mines Corporation

550 California Street  
San Francisco, California 94104
- 3) The date of this location is the 17<sup>th</sup> day of November, 1981, on which date the notice of location was posted on the claim.
- 4) The locator does hereby locate and claim 1,500 linear feet vein or lode, together with 300 feet in width on each side of the center line of this claim.
- 5) The general course of the vein or lode is in a North and South direction. The location monument lies within the boundaries of this claim at Corner # 4 the SW corner, and lies on the south end of this claim, and is 1,500 feet from the opposite end of this claim.
- 6) The claim is situated in the NW 1/4 NE quarter of Section 30, Twp. 35N, Rge. 2E, G & SR Base & Meridian, in the unknown Mining District, County of Coconino, State of Arizona.

The boundaries of this claim can be traced:

Beginning at the South end center monument, and running

thence East 300 feet to SE corner monument No. 1;  
thence North 1,500 feet to NE corner monument No. 2;  
thence West 300 feet to North end center monument;  
thence West 300 feet to NW corner monument No. 3;  
thence South 1,500 feet to SW corner monument No. 4;  
thence East 300 feet to the point of beginning.

- 7) All dips, variations, spurs, angles, and all veins, ledges, or deposits within the lines of this claim, together with all water and timber and any other rights appurtenant, allowed by the laws of the State or of the United States, are hereby claimed from the effective date of this location.

- 8) Tie: Corner No. 4 of this claim is located 1500' south & 2100' east

from the SE corner of Section 24, Twp. 35N, Rge. 1E, G&SR, BM.

Locator: PATHFINDER MINES CORPORATION

By:

Dexter A. Kruedd  
Agent

ARIZONA STATE OFFICE  
BU. LAND MANAGEMENT

FEB 11 1982

1:45 A.M.  
PHOENIX, ARIZONA

A MC 156204

# NOTICE AND CERTIFICATE OF LOCATION - LODE MINING CLAIM

Notice is Hereby Given that:

- 1) The name of this claim is DRY # 50, a lode mining claim.
- 2) The name and post office address of the locator is:  
Pathfinder Mines Corporation 550 California Street  
San Francisco, California 94104
- 3) The date of this location is the 17<sup>th</sup> day of November, 1981, on which date the notice of location was posted on the claim.
- 4) The locator does hereby locate and claim 1,500 linear feet vein or lode, together with 300 feet in width on each side of the center line of this claim.
- 5) The general course of the vein or lode is in a South and North direction. The location monument lies within the boundaries of this claim at Corner # 1 the NW corner, and lies on the North end of this claim, and is 1,500 feet from the opposite end of this claim.
- 6) The claim is situated in the all quarters of Section 30, Twp. 36N, Rge. 2E, G & SR Base & Meridian, in the unknown Mining District, County of Coconino, State of Arizona.

The boundaries of this claim can be traced:

Beginning at the North end center monument, and running

thence West 300 feet to NW corner monument No. 1;  
thence South 1,500 feet to SW corner monument No. 2;  
thence East 300 feet to South end center monument;  
thence East 300 feet to SE corner monument No. 3;  
thence North 1,500 feet to NE corner monument No. 4;  
thence West 300 feet to the point of beginning.

- 7) All dips, variations, spurs, angles, and all veins, ledges, or deposits within the lines of this claim, together with all water and timber and any other rights appurtenant, allowed by the laws of the State or of the United States, are hereby claimed from the effective date of this location.

- 8) Tie: Corner No. 1 of this claim is located 1500' south & 2100' east

from the SE corner of Section 24, Twp. 35N, Rge. 1E,  
G&SR, BM.

Locator: PATHFINDER MINES CORPORATION

By:

Dieter G. Kruedell  
Agent

ARIZONA STATE OFFICE  
BU. LAND MANAGEMENT

FEB 11 1982

7:45 A.M.  
PHOENIX, ARIZONA

A MC 156205

# NOTICE AND CERTIFICATE OF LOCATION - LODE MINING CLAIM

Notice is Hereby Given that:

- 1) The name of this claim is DRY # 51, a lode mining claim.
- 2) The name and post office address of the locator is:  
Pathfinder Mines Corporation 550 California Street  
San Francisco, California 94104
- 3) The date of this location is the 17<sup>th</sup> day of November, 1981, on which date the notice of location was posted on the claim.
- 4) The locator does hereby locate and claim 1,500 linear feet vein or lode, together with 300 feet in width on each side of the center line of this claim.
- 5) The general course of the vein or lode is in a North and South direction. The location monument lies within the boundaries of this claim at Corner # 4 the SW corner, and lies on the south end of this claim, and is 1,500 feet from the opposite end of this claim.
- 6) The claim is situated in the NE quarter of Section 30, Twp. 36N, Rge. 2E, G & SR Base & Meridian, in the unknown Mining District, County of Coconino, State of Arizona.

The boundaries of this claim can be traced:

Beginning at the South end center monument, and running  
thence East 300 feet to SE corner monument No. 1;  
thence North 1,500 feet to NE corner monument No. 2;  
thence West 300 feet to North end center monument;  
thence West 300 feet to NW corner monument No. 3;  
thence South 1,500 feet to SW corner monument No. 4;  
thence East 300 feet to the point of beginning.

- 7) All dips, variations, spurs, angles, and all veins, ledges, or deposits within the lines of this claim, together with all water and timber and any other rights appurtenant, allowed by the laws of the State or of the United States, are hereby claimed from the effective date of this location.

- 8) Tie: Corner No. 4 of this claim is located 1500' south & 2700' east

from the SE corner of Section 24, Twp. 35N, Rge. 1E,  
G&SR, BM.

Locator: PATHFINDER MINES CORPORATION

By:

Dieter A. Kruerd  
Agent

ARIZONA STATE OFFICE  
BU. LAND MANAGEMENT

FEB 11 1982

7:45 A.M.  
PHOENIX, ARIZONA

A MC 156206

# NOTICE AND CERTIFICATE OF LOCATION - LODE MINING CLAIM

Notice is Hereby Given that:

- 1) The name of this claim is DRY # 52, a lode mining claim.
- 2) The name and post office address of the locator is:  
Pathfinder Mines Corporation 550 California Street  
San Francisco, California 94104
- 3) The date of this location is the 17<sup>th</sup> day of November, 1981, on which date the notice of location was posted on the claim.
- 4) The locator does hereby locate and claim 1,500 linear feet vein or lode, together with 300 feet in width on each side of the center line of this claim.
- 5) The general course of the vein or lode is in a South and North direction. The location monument lies within the boundaries of this claim at Corner # 1 the NW corner, and lies on the North end of this claim, and is 1,500 feet from the opposite end of this claim.
- 6) The claim is situated in the NE 1/4 quarter of Section 30, Twp. 35N, Rge. 2E, G & SR Base & Meridian, in the unknown Mining District, County of Coconino, State of Arizona.

The boundaries of this claim can be traced:

Beginning at the North end center monument, and running  
thence West 300 feet to NW corner monument No. 1;  
thence South 1,500 feet to SW corner monument No. 2;  
thence East 300 feet to South end center monument;  
thence East 300 feet to SE corner monument No. 3;  
thence North 1,500 feet to NE corner monument No. 4;  
thence West 300 feet to the point of beginning.

A MC 156207

- 7) All dips, variations, spurs, angles, and all veins, ledges, or deposits within the lines of this claim, together with all water and timber and any other rights appurtenant, allowed by the laws of the State or of the United States, are hereby claimed from the effective date of this location.
- 8) Tie: Corner No. 1 of this claim is located \_\_\_\_\_

1500' south and 2700' east  
from the SE corner of Section 24, Twp. 35N, Rge. 1E,  
G&SR, BM.

Locator: PATHFINDER MINES CORPORATION

By:

Dexter A. Krawell  
ARIZONA STATE OFFICE  
BUREAU OF LAND MANAGEMENT

FEB 11 1982

7:45 A.M.  
PHOENIX, ARIZONA

# NOTICE AND CERTIFICATE OF LOCATION - LODE MINING CLAIM

Notice is Hereby Given that:

- 1) The name of this claim is DRY # 53, a lode mining claim.
- 2) The name and post office address of the locator is:  
Pathfinder Mines Corporation 550 California Street  
San Francisco, California 94104
- 3) The date of this location is the 17<sup>th</sup> day of November, 1981, on which date the notice of location was posted on the claim.
- 4) The locator does hereby locate and claim 1,500 linear feet vein or lode, together with 300 feet in width on each side of the center line of this claim.
- 5) The general course of the vein or lode is in a North and South direction. The location monument lies within the boundaries of this claim at Corner # 4 the SW corner, and lies on the south end of this claim, and is 1,500 feet from the opposite end of this claim.
- 6) The claim is situated in the NE quarter of Section 30, Twp. 35N, Rge. 2E, G & SR Base & Meridian, in the unknown Mining District, County of Coconino, State of Arizona.

The boundaries of this claim can be traced:

Beginning at the South end center monument, and running  
thence East 300 feet to SE corner monument No. 1;  
thence North 1,500 feet to NE corner monument No. 2;  
thence West 300 feet to North end center monument;  
thence West 300 feet to NW corner monument No. 3;  
thence South 1,500 feet to SW corner monument No. 4;  
thence East 300 feet to the point of beginning.

- 7) All dips, variations, spurs, angles, and all veins, ledges, or deposits within the lines of this claim, together with all water and timber and any other rights appurtenant, allowed by the laws of the State or of the United States, are hereby claimed from the effective date of this location.

- 8) Tie: Corner No. 4 of this claim is located \_\_\_\_\_

1500' south & 3300' east  
from the SE corner of Section 24, Twp. 35N, Rge. 1E,  
G&SR, BM.

Locator: PATHFINDER MINES CORPORATION

By:

Dexter A. Kewell  
Agent

ARIZONA STATE OFFICE  
BUL. LAND MANAGEMENT

FEB 11 1982

7:45 A.M.  
PHOENIX, ARIZONA

A MC 156208

# NOTICE AND CERTIFICATE OF LOCATION - LODE MINING CLAIM

Notice is Hereby Given that:

- 1) The name of this claim is DRY # 54, a lode mining claim.
- 2) The name and post office address of the locator is:  
Pathfinder Mines Corporation 550 California Street  
San Francisco, California 94104
- 3) The date of this location is the 17<sup>th</sup> day of November, 1981, on which date the notice of location was posted on the claim.
- 4) The locator does hereby locate and claim 1,500 linear feet vein or lode, together with 300 feet in width on each side of the center line of this claim.
- 5) The general course of the vein or lode is in a South and North direction. The location monument lies within the boundaries of this claim at Corner # 1 the NW corner, and lies on the North end of this claim, and is 1,500 feet from the opposite end of this claim.
- 6) The claim is situated in the NE & SE quarter of Section 30, Twp. 35N, Rge. 2E, G & SR Base & Meridian, in the unknown Mining District, County of Coconino, State of Arizona.

The boundaries of this claim can be traced:

Beginning at the North end center monument, and running  
thence West 300 feet to NW corner monument No. 1;  
thence South 1,500 feet to SW corner monument No. 2;  
thence East 300 feet to South end center monument;  
thence East 300 feet to SE corner monument No. 3;  
thence North 1,500 feet to NE corner monument No. 4;  
thence West 300 feet to the point of beginning.

A MC 156209

- 7) All dips, variations, spurs, angles, and all veins, ledges, or deposits within the lines of this claim, together with all water and timber and any other rights appurtenant, allowed by the laws of the State or of the United States, are hereby claimed from the effective date of this location.

- 8) Tie: Corner No. 1 of this claim is located 1500' south & 3300' east

from the SE corner of Section 24, Twp. 35N, Rge. 1E,  
G&SR, BM.

Locator: PATHFINDER MINES CORPORATION

By: Diana A. Kewell  
Agent

ARIZONA STATE OFFICE  
BU. LAND MANAGEMENT

FEB 11 1982

7:45 A.M.  
PHOENIX, ARIZONA

# NOTICE AND CERTIFICATE OF LOCATION - LODE MINING CLAIM

Notice is Hereby Given that:

- 1) The name of this claim is DRY # 55, a lode mining claim.
- 2) The name and post office address of the locator is:  
Pathfinder Mines Corporation 550 California Street  
San Francisco, California 94104
- 3) The date of this location is the 17<sup>th</sup> day of November, 1981, on which date the notice of location was posted on the claim.
- 4) The locator does hereby locate and claim 1,500 linear feet vein or lode, together with 300 feet in width on each side of the center line of this claim.
- 5) The general course of the vein or lode is in a North and South direction. The location monument lies within the boundaries of this claim at Corner # 4 the SW corner, and lies on the south end of this claim, and is 1,500 feet from the opposite end of this claim.
- 6) The claim is situated in the NF quarter of Section 30, Twp. 35N, Rge. 2E, G & SR Base & Meridian, in the unknown Mining District, County of Coconino, State of Arizona.

The boundaries of this claim can be traced:

Beginning at the South end center monument, and running

thence East 300 feet to SE corner monument No. 1;  
thence North 1,500 feet to NE corner monument No. 2;  
thence West 300 feet to North end center monument;  
thence West 300 feet to NW corner monument No. 3;  
thence South 1,500 feet to SW corner monument No. 4;  
thence East 300 feet to the point of beginning.

A MC 156210

- 7) All dips, variations, spurs, angles, and all veins, ledges, or deposits within the lines of this claim, together with all water and timber and any other rights appurtenant, allowed by the laws of the State or of the United States, are hereby claimed from the effective date of this location.

- 8) Tie: Corner No. 4 of this claim is located 1500' south &  
3900' east

from the SE corner of Section 24, Twp. 35N, Rge. 1E, G&SR, BM.

Locator: PATHFINDER MINES CORPORATION

By:

Dieter A. Krewell  
Agent

ARIZONA STATE OFFICE  
BUL. LAND MANAGEMENT

FEB 11 1982

7:45 A.M.  
PHOENIX, ARIZONA

# NOTICE AND CERTIFICATE OF LOCATION - LODE MINING CLAIM

Notice is Hereby Given that:

- 1) The name of this claim is DRY # 56, a lode mining claim.
- 2) The name and post office address of the locator is:  
Pathfinder Mines Corporation                      550 California Street  
San Francisco, California 94104
- 3) The date of this location is the 17<sup>th</sup> day of November, 1981, on which date the notice of location was posted on the claim.
- 4) The locator does hereby locate and claim 1,500 linear feet vein or lode, together with 300 feet in width on each side of the center line of this claim.
- 5) The general course of the vein or lode is in a South and North direction. The location monument lies within the boundaries of this claim at Corner # 1 the NW corner, and lies on the North end of this claim, and is 1,500 feet from the opposite end of this claim.
- 6) The claim is situated in the NW 1/4 quarter of Section 30, Twp 35N, Rge. 2E, G & SR Base & Meridian, in the unknown Mining District, County of Coconino, State of Arizona.

The boundaries of this claim can be traced:

Beginning at the North end center monument, and running  
thence West 300 feet to NW corner monument No. 1;  
thence South 1,500 feet to SW corner monument No. 2;  
thence East 300 feet to South end center monument;  
thence East 300 feet to SE corner monument No. 3;  
thence North 1,500 feet to NE corner monument No. 4;  
thence West 300 feet to the point of beginning.

A MC 156211

- 7) All dips, variations, spurs, angles, and all veins, ledges, or deposits within the lines of this claim, together with all water and timber and any other rights appurtenant, allowed by the laws of the State or of the United States, are hereby claimed from the effective date of this location.

- 8) Tie: Corner No. 1 of this claim is located 1500' south &  
3900' east

from the SE corner of Section 24, Twp. 35N, Rge. 1E,  
G&SR, BM.

Locator: PATHFINDER MINES CORPORATION

By: Dexter A. Knewell  
Agent

ARIZONA STATE OFFICE  
BU. LAND MANAGEMENT

FEB 11 1982

7:45 A.M.  
PHOENIX, ARIZONA

# NOTICE AND CERTIFICATE OF LOCATION - LODE MINING CLAIM

Notice is Hereby Given that:

- 1) The name of this claim is DRY # 57, a lode mining claim.
- 2) The name and post office address of the locator is:  
Pathfinder Mines Corporation 550 California Street  
San Francisco, California 94104
- 3) The date of this location is the 17<sup>th</sup> day of November, 1981, on which date the notice of location was posted on the claim.
- 4) The locator does hereby locate and claim 1,500 linear feet vein or lode, together with 300 feet in width on each side of the center line of this claim.
- 5) The general course of the vein or lode is in a North and South direction. The location monument lies within the boundaries of this claim at Corner # 4 the SW corner, and lies on the south end of this claim, and is 1,500 feet from the opposite end of this claim.
- 6) The claim is situated in the NE quarter of Section 30, Twp. 35N, Rge. 2E, G & SR Base & Meridian, in the unknown Mining District, County of Coconino, State of Arizona.

The boundaries of this claim can be traced:

Beginning at the South end center monument, and running  
 thence East 300 feet to SE corner monument No. 1;  
 thence North 1,500 feet to NE corner monument No. 2;  
 thence West 300 feet to North end center monument;  
 thence West 300 feet to NW corner monument No. 3;  
 thence South 1,500 feet to SW corner monument No. 4;  
 thence East 300 feet to the point of beginning.

- 7) All dips, variations, spurs, angles, and all veins, ledges, or deposits within the lines of this claim, together with all water and timber and any other rights appurtenant, allowed by the laws of the State or of the United States, are hereby claimed from the effective date of this location.

- 8) Tie: Corner No. 4 of this claim is located 1500' south x  
4500' east  
 from the SE corner of Section 24, Twp. 35N, Rge. 1E, G&SR, BM.

Locator: PATHFINDER MINES CORPORATION

By:

Dieter G. Kruedd  
 Agent

ARIZONA STATE OFFICE  
 BU. LAND MANAGEMENT

FEB 11 1982

1:45 A.M.  
 PHOENIX, ARIZONA

A MC 156212

# NOTICE AND CERTIFICATE OF LOCATION - LODE MINING CLAIM

Notice is Hereby Given that:

- 1) The name of this claim is DRY # 58, a lode mining claim.
- 2) The name and post office address of the locator is:  
Pathfinder Mines Corporation 550 California Street  
San Francisco, California 94104
- 3) The date of this location is the 17<sup>th</sup> day of November, 1981, on which date the notice of location was posted on the claim.
- 4) The locator does hereby locate and claim 1,500 linear feet vein or lode, together with 300 feet in width on each side of the center line of this claim.
- 5) The general course of the vein or lode is in a South and North direction. The location monument lies within the boundaries of this claim at Corner # 1 the NW corner, and lies on the North end of this claim, and is 1,500 feet from the opposite end of this claim.
- 6) The claim is situated in the NE 1/4 quarter of Section 30, Twp. 35N, Rge. 2E, G & SR Base & Meridian, in the unknown Mining District, County of Coconino, State of Arizona.

The boundaries of this claim can be traced:

Beginning at the North end center monument, and running  
thence West 300 feet to NW corner monument No. 1;  
thence South 1,500 feet to SW corner monument No. 2;  
thence East 300 feet to South end center monument;  
thence East 300 feet to SE corner monument No. 3;  
thence North 1,500 feet to NE corner monument No. 4;  
thence West 300 feet to the point of beginning.

- 7) All dips, variations, spurs, angles, and all veins, ledges, or deposits within the lines of this claim, together with all water and timber and any other rights appurtenant, allowed by the laws of the State or of the United States, are hereby claimed from the effective date of this location.

- 8) Tie: Corner No. 1 of this claim is located \_\_\_\_\_

1500' south &

4500' east

from the SE corner of Section 24, Twp. 35N, Rge. 1E,  
G&SR, BM.

Locator: PATHFINDER MINES CORPORATION

By:

Dieter A. Kewell

Agent ARIZONA STATE OFFICE  
BU. LAND MANAGEMENT

FEB 11 1982

7:45 A.M.  
PHOENIX, ARIZONA

A MC 156213

# NOTICE AND CERTIFICATE OF LOCATION - LODE MINING CLAIM

Notice is Hereby Given that:

- 1) The name of this claim is DRY # 59, a lode mining claim.
- 2) The name and post office address of the locator is:  
Pathfinder Mines Corporation 550 California Street  
San Francisco, California 94104
- 3) The date of this location is the 17<sup>th</sup> day of November, 1981, on which date the notice of location was posted on the claim.
- 4) The locator does hereby locate and claim 1,500 linear feet vein or lode, together with 300 feet in width on each side of the center line of this claim.
- 5) The general course of the vein or lode is in a North and South direction. The location monument lies within the boundaries of this claim at Corner # 4 the SW corner, and lies on the south end of this claim, and is 1,500 feet from the opposite end of this claim.
- 6) The claim is situated in the NW quarter of Section 36, Twp. 35N, Rge. 2E, G & SR Base & Meridian, in the unknown Mining District, County of Coconino, State of Arizona.

The boundaries of this claim can be traced:

Beginning at the South end center monument, and running  
thence East 300 feet to SE corner monument No. 1;  
thence North 1,500 feet to NE corner monument No. 2;  
thence West 300 feet to North end center monument;  
thence West 300 feet to NW corner monument No. 3;  
thence South 1,500 feet to SW corner monument No. 4;  
thence East 300 feet to the point of beginning.

- 7) All dips, variations, spurs, angles, and all veins, ledges, or deposits within the lines of this claim, together with all water and timber and any other rights appurtenant, allowed by the laws of the State or of the United States, are hereby claimed from the effective date of this location.

- 8) Tie: Corner No. 4 of this claim is located 1500' south &  
5100' east  
from the SE corner of Section 24, Twp. 35N, Rge. 1E,  
G&SR, BM.

Locator: PATHFINDER MINES CORPORATION

By:

Dieter A. Kewell  
Agent

ARIZONA STATE OFFICE  
BU. LAND MANAGEMENT

FEB 11 1982

7:45 A.M.  
PHOENIX, ARIZONA

A MC 156214

# NOTICE AND CERTIFICATE OF LOCATION - LODE MINING CLAIM

Notice is Hereby Given that:

- 1) The name of this claim is DRY # 60, a lode mining claim.
- 2) The name and post office address of the locator is:  
 Pathfinder Mines Corporation 550 California Street  
 San Francisco, California 94104
- 3) The date of this location is the 17<sup>th</sup> day of November, 1981, on which date the notice of location was posted on the claim.
- 4) The locator does hereby locate and claim 1,500 linear feet vein or lode, together with 300 feet in width on each side of the center line of this claim.
- 5) The general course of the vein or lode is in a South and North direction. The location monument lies within the boundaries of this claim at Corner # 1 the NW corner, and lies on the North end of this claim, and is 1,500 feet from the opposite end of this claim.
- 6) The claim is situated in the NW SE quarter of Section 29, Twp. 35N, Rge. 2E, G & SR Base & Meridian, in the unknown Mining District, County of Coconino, State of Arizona.

The boundaries of this claim can be traced:

Beginning at the North end center monument, and running  
 thence West 300 feet to NW corner monument No. 1;  
 thence South 1,500 feet to SW corner monument No. 2;  
 thence East 300 feet to South end center monument;  
 thence East 300 feet to SE corner monument No. 3;  
 thence North 1,500 feet to NE corner monument No. 4;  
 thence West 300 feet to the point of beginning.

- 7) All dips, variations, spurs, angles, and all veins, ledges, or deposits within the lines of this claim, together with all water and timber and any other rights appurtenant, allowed by the laws of the State or of the United States, are hereby claimed from the effective date of this location.

- 8) Tie: Corner No. 1 of this claim is located 1500' south & 5100' east  
from the SE corner of Section 24, Twp. 35N, Rge. 1E, G&SR, BM.

Locator: PATHFINDER MINES CORPORATION

By: Dieter A. Kruwell  
 Agent,  
 ARIZONA STATE OFFICE  
 BU. LAND MANAGEMENT

FEB 11 1982

1:45 A.M.  
 PHOENIX, ARIZONA

A MC 156215

# NOTICE AND CERTIFICATE OF LOCATION - LODE MINING CLAIM

Notice is Hereby Given that:

- 1) The name of this claim is DRY # 61, a lode mining claim.
- 2) The name and post office address of the locator is:  
Pathfinder Mines Corporation 550 California Street  
San Francisco, California 94104
- 3) The date of this location is the 17<sup>th</sup> day of November, 1981, on which date the notice of location was posted on the claim.
- 4) The locator does hereby locate and claim 1,500 linear feet vein or lode, together with 300 feet in width on each side of the center line of this claim.
- 5) The general course of the vein or lode is in a North and South direction. The location monument lies within the boundaries of this claim at Corner # 4 the SW corner, and lies on the south end of this claim, and is 1,500 feet from the opposite end of this claim.
- 6) The claim is situated in the NW quarter of Section ~~34~~ 29, Twp. 35N, Rge. 2E, G & SR Base & Meridian, in the unknown Mining District, County of Coconino, State of Arizona.

The boundaries of this claim can be traced:

Beginning at the South end center monument, and running

thence East 300 feet to SE corner monument No. 1;  
thence North 1,500 feet to NE corner monument No. 2;  
thence West 300 feet to North end center monument;  
thence West 300 feet to NW corner monument No. 3;  
thence South 1,500 feet to SW corner monument No. 4;  
thence East 300 feet to the point of beginning.

- 7) All dips, variations, spurs, angles, and all veins, ledges, or deposits within the lines of this claim, together with all water and timber and any other rights appurtenant, allowed by the laws of the State or of the United States, are hereby claimed from the effective date of this location.

- 8) Tie: Corner No. 4 of this claim is located 1500' south  
5700' east  
from the SE corner of Section 24, Twp. 35N, Rge. 1E,  
G&SR, BM.

Locator: PATHFINDER MINES CORPORATION

By:

Dieth C. Krawecl  
Agent ARIZONA STATE OFFICE  
BU. LAND MANAGEMENT

FEB 11 1982

7:45 A.M.  
PHOENIX, ARIZONA

A MC 156216

# NOTICE AND CERTIFICATE OF LOCATION — LODE MINING CLAIM

Notice is Hereby Given that:

- 1) The name of this claim is DRY # 62, a lode mining claim.
- 2) The name and post office address of the locator is:  
Pathfinder Mines Corporation 550 California Street  
San Francisco, California 94104
- 3) The date of this location is the 17<sup>th</sup> day of November, 1981, on which date the notice of location was posted on the claim.
- 4) The locator does hereby locate and claim 1,500 linear feet vein or lode, together with 300 feet in width on each side of the center line of this claim.
- 5) The general course of the vein or lode is in a South and North direction. The location monument lies within the boundaries of this claim at Corner # 1 the NW corner, and lies on the North end of this claim, and is 1,500 feet from the opposite end of this claim.
- 6) The claim is situated in the NW 1/4 SW quarter of Section 29, Twp. 35N, Rge. 2E, G & SR Base & Meridian, in the unknown Mining District, County of Coconino, State of Arizona.

The boundaries of this claim can be traced:

Beginning at the North end center monument, and running  
thence West 300 feet to NW corner monument No. 1;  
thence South 1,500 feet to SW corner monument No. 2;  
thence East 300 feet to South end center monument;  
thence East 300 feet to SE corner monument No. 3;  
thence North 1,500 feet to NE corner monument No. 4;  
thence West 300 feet to the point of beginning.

- 7) All dips, variations, spurs, angles, and all veins, ledges, or deposits within the lines of this claim, together with all water and timber and any other rights appurtenant, allowed by the laws of the State or of the United States, are hereby claimed from the effective date of this location.

- 8) Tie: Corner No. 1 of this claim is located 1500' south &  
5700 east  
from the SE corner of Section 24, Twp. 35N, Rge. 1E,  
G&SR, BM.

Locator: PATHFINDER MINES CORPORATION

By:

Dexter G. Knewell  
ARIZONA STATE OFFICE  
BU. LAND MANAGEMENT

FEB 11 1982

7:45 A.M.  
PHOENIX, ARIZONA

A MC 156217

# NOTICE AND CERTIFICATE OF LOCATION - LODE MINING CLAIM

Notice is Hereby Given that:

- 1) The name of this claim is DRY # 63, a lode mining claim.
- 2) The name and post office address of the locator is:  
Pathfinder Mines Corporation 550 California Street  
San Francisco, California 94104
- 3) The date of this location is the 17<sup>th</sup> day of November, 1981, on which date the notice of location was posted on the claim.
- 4) The locator does hereby locate and claim 1,500 linear feet vein or lode, together with 300 feet in width on each side of the center line of this claim.
- 5) The general course of the vein or lode is in a North and South direction. The location monument lies within the boundaries of this claim at Corner # 4 the SW corner, and lies on the south end of this claim, and is 1,500 feet from the opposite end of this claim.
- 6) The claim is situated in the NW quarter of Section 29, Twp. 35N, Rge. 2E, G & SR Base & Meridian, in the unknown Mining District, County of Coconino, State of Arizona.

The boundaries of this claim can be traced:

Beginning at the South end center monument, and running  
 thence East 300 feet to SE corner monument No. 1;  
 thence North 1,500 feet to NE corner monument No. 2;  
 thence West 300 feet to North end center monument;  
 thence West 300 feet to NW corner monument No. 3;  
 thence South 1,500 feet to SW corner monument No. 4;  
 thence East 300 feet to the point of beginning.

A MC 156218

- 7) All dips, variations, spurs, angles, and all veins, ledges, or deposits within the lines of this claim, together with all water and timber and any other rights appurtenant, allowed by the laws of the State or of the United States, are hereby claimed from the effective date of this location.

- 8) Tie: Corner No. 4 of this claim is located 1500' south  
6300' east

from the SE corner of Section 24, Twp. 35N, Rge. 1E, G&SR, BM.

Locator: PATHFINDER MINES CORPORATION

By: Dieter A. Kewell  
 Agent

ARIZONA STATE OFFICE  
 BU. LAND MANAGEMENT

FEB 11 1982

1:45 A.M.  
 PHOENIX, ARIZONA

# NOTICE AND CERTIFICATE OF LOCATION LODE MINING CLAIM

Notice is Hereby Given that:

- 1) The name of this claim is DRY # 64, a lode mining claim.
- 2) The name and post office address of the locator is:  
Pathfinder Mines Corporation 550 California Street  
San Francisco, California 94104
- 3) The date of this location is the 17<sup>th</sup> day of November, 1981, on which date the notice of location was posted on the claim.
- 4) The locator does hereby locate and claim 1,500 linear feet vein or lode, together with 300 feet in width on each side of the center line of this claim.
- 5) The general course of the vein or lode is in a South and North direction. The location monument lies within the boundaries of this claim at Corner # 1 the NW corner, and lies on the North end of this claim, and is 1,500 feet from the opposite end of this claim.
- 6) The claim is situated in the SW 1/4 quarter of Section 29, Twp. 35N, Rge. 2E, G & SR Base & Meridian, in the unknown Mining District, County of Coconino, State of Arizona.

The boundaries of this claim can be traced:

Beginning at the North end center monument, and running  
thence West 300 feet to NW corner monument No. 1;  
thence South 1,500 feet to SW corner monument No. 2;  
thence East 300 feet to South end center monument;  
thence East 300 feet to SE corner monument No. 3;  
thence North 1,500 feet to NE corner monument No. 4;  
thence West 300 feet to the point of beginning.

- 7) All dips, variations, spurs, angles, and all veins, ledges, or deposits within the lines of this claim, together with all water and timber and any other rights appurtenant, allowed by the laws of the State or of the United States, are hereby claimed from the effective date of this location.

- 8) Tie: Corner No. 1 of this claim is located \_\_\_\_\_

1500' south +

6300' east

from the SE corner of Section 24, Twp. 35N, Rge. 1E,  
G&SR, BM.

Locator: PATHFINDER MINES CORPORATION

By:

Dieter A. Furedt  
Agent

ARIZONA STATE OFFICE  
BUL. LAND MANAGEMENT

FEB 11 1982

7:45 A.M.  
PHOENIX, ARIZONA

A MC 156219

# NOTICE AND CERTIFICATE OF LOCATION - LODE MINING CLAIM

Notice is Hereby Given that:

- 1) The name of this claim is DRY # 65, a lode mining claim.
- 2) The name and post office address of the locator is:  
Pathfinder Mines Corporation 550 California Street  
San Francisco, California 94104
- 3) The date of this location is the 17<sup>th</sup> day of November, 1981, on which date the notice of location was posted on the claim.
- 4) The locator does hereby locate and claim 1,500 linear feet vein or lode, together with 300 feet in width on each side of the center line of this claim.
- 5) The general course of the vein or lode is in a North and South direction. The location monument lies within the boundaries of this claim at Corner # 4 the SW corner, and lies on the south end of this claim, and is 1,500 feet from the opposite end of this claim.
- 6) The claim is situated in the NW quarter of Section 29, Twp. 35N, Rge. 2E, G & SR Base & Meridian, in the unknown Mining District, County of Coconino, State of Arizona.

The boundaries of this claim can be traced:

Beginning at the South end center monument, and running  
thence East 300 feet to SE corner monument No. 1;  
thence North 1,500 feet to NE corner monument No. 2;  
thence West 300 feet to North end center monument;  
thence West 300 feet to NW corner monument No. 3;  
thence South 1,500 feet to SW corner monument No. 4;  
thence East 300 feet to the point of beginning.

- 7) All dips, variations, spurs, angles, and all veins, ledges, or deposits within the lines of this claim, together with all water and timber and any other rights appurtenant, allowed by the laws of the State or of the United States, are hereby claimed from the effective date of this location.
- 8) Tie: Corner No. 4 of this claim is located \_\_\_\_\_

1500' south & 6900' east  
from the SE corner of Section 24, Twp. 35N, Rge. 1E,  
G&SR, BM.

Locator: PATHFINDER MINES CORPORATION

By: Dexter A. Krawell  
Agent

ARIZONA STATE OFFICE  
BU. LAND MANAGEMENT

FEB 11 1982

1:45 A.M.  
PHOENIX, ARIZONA

A MC 156220

# NOTICE AND CERTIFICATE OF LOCATION LODE MINING CLAIM

Notice is Hereby Given that:

- 1) The name of this claim is DRY # 66, a lode mining claim.
- 2) The name and post office address of the locator is:  
Pathfinder Mines Corporation 550 California Street  
San Francisco, California 94104
- 3) The date of this location is the 17<sup>th</sup> day of November, 1981, on which date the notice of location was posted on the claim.
- 4) The locator does hereby locate and claim 1,500 linear feet vein or lode, together with 300 feet in width on each side of the center line of this claim.
- 5) The general course of the vein or lode is in a South and North direction. The location monument lies within the boundaries of this claim at Corner # 1 the NW corner, and lies on the North end of this claim, and is 1,500 feet from the opposite end of this claim.
- 6) The claim is situated in the NW & SW quarter of Section 29, Twp. 35N, Rge. 2E, G & SR Base & Meridian, in the unknown Mining District, County of Coconino, State of Arizona.

The boundaries of this claim can be traced:

Beginning at the North end center monument, and running  
thence West 300 feet to NW corner monument No. 1;  
thence South 1,500 feet to SW corner monument No. 2;  
thence East 300 feet to South end center monument;  
thence East 300 feet to SE corner monument No. 3;  
thence North 1,500 feet to NE corner monument No. 4;  
thence West 300 feet to the point of beginning.

- 7) All dips, variations, spurs, angles, and all veins, ledges, or deposits within the lines of this claim, together with all water and timber and any other rights appurtenant, allowed by the laws of the State or of the United States, are hereby claimed from the effective date of this location.

- 8) Tie: Corner No. 1 of this claim is located 1500' south and 6900' east

from the SE corner of Section 24, Twp. 35N, Rge. 1E,  
G&SR, BM.

Locator: PATHFINDER MINES CORPORATION

By:

Dexter A. Kewell

Agent ARIZONA STATE OFFICE  
BU. LAND MANAGEMENT

FEB 11 1982

7:45 A.M.  
PHOENIX, ARIZONA

A MC 156221

# NOTICE AND CERTIFICATE OF LOCATION - LODE MINING CLAIM

Notice is Hereby Given that:

- 1) The name of this claim is DRY # 67, a lode mining claim.
- 2) The name and post office address of the locator is:  
Pathfinder Mines Corporation      550 California Street  
San Francisco, California 94104
- 3) The date of this location is the 17<sup>th</sup> day of November, 1981, on which date the notice of location was posted on the claim.
- 4) The locator does hereby locate and claim 1,500 linear feet vein or lode, together with 300 feet in width on each side of the center line of this claim.
- 5) The general course of the vein or lode is in a North and South direction. The location monument lies within the boundaries of this claim at Corner # 4 the SW corner, and lies on the south end of this claim, and is 1,500 feet from the opposite end of this claim.
- 6) The claim is situated in the NW 1/4 quarter of Section 29, Twp. 35N, Rge. 2E, G & SR Base & Meridian, in the unknown Mining District, County of Coconino, State of Arizona.

The boundaries of this claim can be traced:

Beginning at the South end center monument, and running  
 thence East 300 feet to SE corner monument No. 1;  
 thence North 1,500 feet to NE corner monument No. 2;  
 thence West 300 feet to North end center monument;  
 thence West 300 feet to NW corner monument No. 3;  
 thence South 1,500 feet to SW corner monument No. 4;  
 thence East 300 feet to the point of beginning.

- 7) All dips, variations, spurs, angles, and all veins, ledges, or deposits within the lines of this claim, together with all water and timber and any other rights appurtenant, allowed by the laws of the State or of the United States, are hereby claimed from the effective date of this location.

- 8) Tie: Corner No. 4 of this claim is located 1500' south &  
7500' east  
 from the SE corner of Section 24, Twp. 35N, Rge. 1E, G&SR, BM.

Locator: PATHFINDER MINES CORPORATION

By: Dexter A. Kewell

Agent

ARIZONA STATE OFFICE  
 BU. LAND MANAGEMENT

FEB 11 1982

7:45 A.M.  
 PHOENIX, ARIZONA

A MC 156222

## NOTICE AND CERTIFICATE OF LOCATION - LODE MINING CLAIM

Notice is Hereby Given that:

- 1) The name of this claim is DRY # 68, a lode mining claim.
- 2) The name and post office address of the locator is:  
Pathfinder Mines Corporation  
550 California Street  
San Francisco, California 94104
- 3) The date of this location is the 17<sup>th</sup> day of November, 1981, on which date the notice of location was posted on the claim.
- 4) The locator does hereby locate and claim 1,500 linear feet vein or lode, together with 300 feet in width on each side of the center line of this claim.
- 5) The general course of the vein or lode is in a South and North direction. The location monument lies within the boundaries of this claim at Corner # 1 the NW corner, and lies on the North end of this claim, and is 1,500 feet from the opposite end of this claim.
- 6) The claim is situated in the all quarters of Section 29, Twp. 35N, Rge. 2E, G & SR Base & Meridian, in the unknown Mining District, County of Coconino, State of Arizona.

The boundaries of this claim can be traced:

Beginning at the North end center monument, and running  
thence West 300 feet to NW corner monument No. 1;  
thence South 1,500 feet to SW corner monument No. 2;  
thence East 300 feet to South end center monument;  
thence East 300 feet to SE corner monument No. 3;  
thence North 1,500 feet to NE corner monument No. 4;  
thence West 300 feet to the point of beginning.

- 7) All dips, variations, spurs, angles, and all veins, ledges, or deposits within the lines of this claim, together with all water and timber and any other rights appurtenant, allowed by the laws of the State or of the United States, are hereby claimed from the effective date of this location.
- 8) Tie: Corner No. 1 of this claim is located \_\_\_\_\_

from the SE corner of Section 24, Twp. 35N, Rge. 1E,  
G&SR, BM.

Locator: PATHFINDER MINES CORPORATION

By:

Dieter P. Krawinkel  
Agent

ARIZONA STATE OFFICE  
BU. LAND MANAGEMENT

FEB 11 1982

1:45 A.M.  
PHOENIX, ARIZONA

# NOTICE AND CERTIFICATE OF LOCATION - LODE MINING CLAIM

Notice is Hereby Given that:

- 1) The name of this claim is DRY # 69, a lode mining claim.
- 2) The name and post office address of the locator is:  
Pathfinder Mines Corporation 550 California Street  
San Francisco, California 94104
- 3) The date of this location is the 17<sup>th</sup> day of November, 1981, on which date the notice of location was posted on the claim.
- 4) The locator does hereby locate and claim 1,500 linear feet vein or lode, together with 300 feet in width on each side of the center line of this claim.
- 5) The general course of the vein or lode is in a North and South direction. The location monument lies within the boundaries of this claim at Corner # 4 the SW corner, and lies on the south end of this claim, and is 1,500 feet from the opposite end of this claim.
- 6) The claim is situated in the NE quarter of Section 29, Twp 35N, Rge. 7E, G & SR Base & Meridian, in the unknown Mining District, County of Coconino, State of Arizona.

The boundaries of this claim can be traced:

Beginning at the South end center monument, and running  
thence East 300 feet to SE corner monument No. 1;  
thence North 1,500 feet to NE corner monument No. 2;  
thence West 300 feet to North end center monument;  
thence West 300 feet to NW corner monument No. 3;  
thence South 1,500 feet to SW corner monument No. 4;  
thence East 300 feet to the point of beginning.

- 7) All dips, variations, spurs, angles, and all veins, ledges, or deposits within the lines of this claim, together with all water and timber and any other rights appurtenant, allowed by the laws of the State or of the United States, are hereby claimed from the effective date of this location.

- 8) Tie: Corner No. 4 of this claim is located  
1500' south &  
8100' east  
from the SE Corner of Section 24, Twp. 35N, Rge. 1E,  
G&SR, BM.

Locator: PATHFINDER MINES CORPORATION

By:

Dieter A. Kruedl  
Agent

ARIZONA STATE OFFICE  
BU. LAND MANAGEMENT

FEB 11 1982

7:45 A.M.  
PHOENIX, ARIZONA

A MC 156224

# NOTICE AND CERTIFICATE OF LOCATION LODE MINING CLAIM

Notice is Hereby Given that:

- 1) The name of this claim is DRY # 70, a lode mining claim.
- 2) The name and post office address of the locator is:  
Pathfinder Mines Corporation      550 California Street  
San Francisco, California 94104
- 3) The date of this location is the 17<sup>th</sup> day of November, 1981, on which date the notice of location was posted on the claim.
- 4) The locator does hereby locate and claim 1,500 linear feet vein or lode, together with 300 feet in width on each side of the center line of this claim.
- 5) The general course of the vein or lode is in a South and North direction. The location monument lies within the boundaries of this claim at Corner # 1 the NW corner, and lies on the North end of this claim, and is 1,500 feet from the opposite end of this claim.
- 6) The claim is situated in the NE & SE quarter of Section 29, Twp. 35N, Rge. 2E, G & SR Base & Meridian, in the unknown Mining District, County of Coconino, State of Arizona.

The boundaries of this claim can be traced:

Beginning at the North end center monument, and running  
 thence West 300 feet to NW corner monument No. 1;  
 thence South 1,500 feet to SW corner monument No. 2;  
 thence East 300 feet to South end center monument;  
 thence East 300 feet to SE corner monument No. 3;  
 thence North 1,500 feet to NE corner monument No. 4;  
 thence West 300 feet to the point of beginning.

A MC 156225

- 7) All dips, variations, spurs, angles, and all veins, ledges, or deposits within the lines of this claim, together with all water and timber and any other rights appurtenant, allowed by the laws of the State or of the United States, are hereby claimed from the effective date of this location.

- 8) Tie: Corner No. 1 of this claim is located \_\_\_\_\_  
1500' south &  
8100' east

from the SE corner of Section 24, Twp. 35N, Rge. 1E, G&SR, BM.

Locator: PATHFINDER MINES CORPORATION

By:

Dieter A. Kuevedl  
 ARIZONA STATE OFFICE  
 BU. LAND MANAGEMENT

FEB 11 1982

7:45 A.M.  
 PHOENIX, ARIZONA

# NOTICE AND CERTIFICATE OF LOCATION - LODE MINING CLAIM

Notice is Hereby Given that:

- 1) The name of this claim is DRY # 71, a lode mining claim.
- 2) The name and post office address of the locator is:  
Pathfinder Mines Corporation 550 California Street  
San Francisco, California 94104
- 3) The date of this location is the 17th day of November, 1981, on which date the notice of location was posted on the claim.
- 4) The locator does hereby locate and claim 1,500 linear feet vein or lode, together with 300 feet in width on each side of the center line of this claim.
- 5) The general course of the vein or lode is in a North and South direction. The location monument lies within the boundaries of this claim at Corner # 4 the SW corner, and lies on the south end of this claim, and is 1,500 feet from the opposite end of this claim.
- 6) The claim is situated in the NE quarter of Section 29, Twp. 35N, Rge. 2E, G & SR Base & Meridian, in the unknown Mining District, County of Coconino, State of Arizona.

The boundaries of this claim can be traced:

Beginning at the South end center monument, and running

thence East 300 feet to SE corner monument No. 1;  
thence North 1,500 feet to NE corner monument No. 2;  
thence West 300 feet to North end center monument;  
thence West 300 feet to NW corner monument No. 3;  
thence South 1,500 feet to SW corner monument No. 4;  
thence East 300 feet to the point of beginning.

A MC 156226

- 7) All dips, variations, spurs, angles, and all veins, ledges, or deposits within the lines of this claim, together with all water and timber and any other rights appurtenant, allowed by the laws of the State or of the United States, are hereby claimed from the effective date of this location.

- 8) Tie: Corner No. 4 of this claim is located 1500' South  
8700' EAST

from the SE corner of Section 24, Twp. 35N, Rge. 1E, G&SR, BM.

Locator: PATHFINDER MINES CORPORATION

By:

Agent

ARIZONA STATE OFFICE  
BU. LAND MANAGEMENT

FEB 11 1982

7:45 A.M.  
PHOENIX, ARIZONA

# NOTICE AND CERTIFICATE OF LOCATION - LODE MINING CLAIM

Notice is Hereby Given that:

- 1) The name of this claim is DRY # 72, a lode mining claim.
- 2) The name and post office address of the locator is:  
Pathfinder Mines Corporation 550 California Street  
San Francisco, California 94104
- 3) The date of this location is the 17<sup>th</sup> day of November, 1981, on which date the notice of location was posted on the claim.
- 4) The locator does hereby locate and claim 1,500 linear feet vein or lode, together with 300 feet in width on each side of the center line of this claim.
- 5) The general course of the vein or lode is in a South and North direction. The location monument lies within the boundaries of this claim at Corner # 1 the NW corner, and lies on the North end of this claim, and is 1,500 feet from the opposite end of this claim.
- 6) The claim is situated in the NESE quarter of Section 29, Twp. 35N, Rge. 2E, G & SR Base & Meridian, in the unknown Mining District, County of Coconino, State of Arizona.

The boundaries of this claim can be traced:

Beginning at the North end center monument, and running  
thence West 300 feet to NW corner monument No. 1;  
thence South 1,500 feet to SW corner monument No. 2;  
thence East 300 feet to South end center monument;  
thence East 300 feet to SE corner monument No. 3;  
thence North 1,500 feet to NE corner monument No. 4;  
thence West 300 feet to the point of beginning.

- 7) All dips, variations, spurs, angles, and all veins, ledges, or deposits within the lines of this claim, together with all water and timber and any other rights appurtenant, allowed by the laws of the State or of the United States, are hereby claimed from the effective date of this location.

- 8) Tie: Corner No. 1 of this claim is located 1500' south  
& 8700' east

from the SE corner of Section 24, Twp. 35N, Rge. 1E,  
G&SR, BM.

Locator: PATHFINDER MINES CORPORATION

By:

Dieter A. Kruvedl

Agent  
ARIZONA STATE OFFICE  
BU. LAND MANAGEMENT

FEB 11 1982

7:45 A.M.  
PHOENIX, ARIZONA

A MC 156227

# NOTICE AND CERTIFICATE OF LOCATION - LODE MINING CLAIM

Notice is Hereby Given that:

- 1) The name of this claim is DRY # 73, a lode mining claim.
- 2) The name and post office address of the locator is:  
Pathfinder Mines Corporation 550 California Street  
San Francisco, California 94104
- 3) The date of this location is the 17<sup>th</sup> day of November, 1981, on which date the notice of location was posted on the claim.
- 4) The locator does hereby locate and claim 1,500 linear feet vein or lode, together with 300 feet in width on each side of the center line of this claim.
- 5) The general course of the vein or lode is in a North and South direction. The location monument lies within the boundaries of this claim at Corner # 4 the SW corner, and lies on the south end of this claim, and is 1,500 feet from the opposite end of this claim.
- 6) The claim is situated in the NE quarter of Section 29, Twp. 35N, Rge. 2E, G & SR Base & Meridian, in the unknown Mining District, County of Coconino, State of Arizona.

The boundaries of this claim can be traced:

Beginning at the South end center monument, and running  
thence East 300 feet to SE corner monument No. 1;  
thence North 1,500 feet to NE corner monument No. 2;  
thence West 300 feet to North end center monument;  
thence West 300 feet to NW corner monument No. 3;  
thence South 1,500 feet to SW corner monument No. 4;  
thence East 300 feet to the point of beginning.

- 7) All dips, variations, spurs, angles, and all veins, ledges, or deposits within the lines of this claim, together with all water and timber and any other rights appurtenant, allowed by the laws of the State or of the United States, are hereby claimed from the effective date of this location.

- 8) Tie: Corner No. 4 of this claim is located 1500' south & 9300' east

from the SE corner of Section 24, Twp. 35N, Rge. 1E, G&SR, BM.

Locator: PATHFINDER MINES CORPORATION

By:

Agent

ARIZONA STATE OFFICE  
BU. LAND MANAGEMENT

FEB 11 1982

7:45 A.M.  
PHOENIX, ARIZONA

A MC 156228

# NOTICE AND CERTIFICATE OF LOCATION - LODE MINING CLAIM

Notice is Hereby Given that:

- 1) The name of this claim is DRY # 74, a lode mining claim.
- 2) The name and post office address of the locator is:  
Pathfinder Mines Corporation 550 California Street  
San Francisco, California 94104
- 3) The date of this location is the 17<sup>th</sup> day of November, 1981, on which date the notice of location was posted on the claim.
- 4) The locator does hereby locate and claim 1,500 linear feet vein or lode, together with 300 feet in width on each side of the center line of this claim.
- 5) The general course of the vein or lode is in a South and North direction. The location monument lies within the boundaries of this claim at Corner # 1 the NW corner, and lies on the North end of this claim, and is 1,500 feet from the opposite end of this claim.
- 6) The claim is situated in the NE & SE quarter of Section 29, Twp. 35N, Rge. 2E, G & SR Base & Meridian, in the unknown Mining District, County of Coconino, State of Arizona.

The boundaries of this claim can be traced:

Beginning at the North end center monument, and running  
thence West 300 feet to NW corner monument No. 1;  
thence South 1,500 feet to SW corner monument No. 2;  
thence East 300 feet to South end center monument;  
thence East 300 feet to SE corner monument No. 3;  
thence North 1,500 feet to NE corner monument No. 4;  
thence West 300 feet to the point of beginning.

- 7) All dips, variations, spurs, angles, and all veins, ledges, or deposits within the lines of this claim, together with all water and timber and any other rights appurtenant, allowed by the laws of the State or of the United States, are hereby claimed from the effective date of this location.

- 8) Tie: Corner No. 1 of this claim is located \_\_\_\_\_

1500' south  
9300' east  
from the SE corner of Section 24, Twp. 35N, Rge. 1E,  
G&SR, BM.

Locator: PATHFINDER MINES CORPORATION

By: Dexter A. Howard  
Agent

ARIZONA STATE OFFICE  
BU. LAND MANAGEMENT

FEB 11 1982

7:45 A.M.  
PHOENIX, ARIZONA

A MC 156229

# NOTICE AND CERTIFICATE OF LOCATION - LODE MINING CLAIM

Notice is Hereby Given that:

- 1) The name of this claim is DRY # 75, a lode mining claim.
- 2) The name and post office address of the locator is:  
Pathfinder Mines Corporation 550 California Street  
San Francisco, California 94104
- 3) The date of this location is the 17<sup>th</sup> day of November, 1981, on which date the notice of location was posted on the claim.
- 4) The locator does hereby locate and claim 1,500 linear feet vein or lode, together with 300 feet in width on each side of the center line of this claim.
- 5) The general course of the vein or lode is in a North and South direction. The location monument lies within the boundaries of this claim at Corner # 4 the SW corner, and lies on the south end of this claim, and is 1,500 feet from the opposite end of this claim.
- 6) The claim is situated in the NE quarter of Section 29, Twp. 35N, Rge. 2E, G & SR Base & Meridian, in the unknown Mining District, County of Coconino, State of Arizona.

The boundaries of this claim can be traced:

Beginning at the South end center monument, and running  
thence East 300 feet to SE corner monument No. 1;  
thence North 1,500 feet to NE corner monument No. 2;  
thence West 300 feet to North end center monument;  
thence West 300 feet to NW corner monument No. 3;  
thence South 1,500 feet to SW corner monument No. 4;  
thence East 300 feet to the point of beginning.

- 7) All dips, variations, spurs, angles, and all veins, ledges, or deposits within the lines of this claim, together with all water and timber and any other rights appurtenant, allowed by the laws of the State or of the United States, are hereby claimed from the effective date of this location.

- 8) Tie: Corner No. 4 of this claim is located 1500' south &  
9900' east  
from the SE corner of Section 24, Twp. 35N, Rge. 1E,  
G&SR, BM.

Locator: PATHFINDER MINES CORPORATION

By:

Agent

Dieter A. Kruedell

ARIZONA STATE OFFICE  
BU. LAND MANAGEMENT

FEB 11 1982

1:45 A.M.  
PHOENIX, ARIZONA

A  
MC  
156230

# NOTICE AND CERTIFICATE OF LOCATION LODE MINING CLAIM

Notice is Hereby Given that:

- 1) The name of this claim is DRY # 76, a lode mining claim.
- 2) The name and post office address of the locator is:  
Pathfinder Mines Corporation 550 California Street  
San Francisco, California 94104
- 3) The date of this location is the 17<sup>th</sup> day of November, 1981, on which date the notice of location was posted on the claim.
- 4) The locator does hereby locate and claim 1,500 linear feet vein or lode, together with 300 feet in width on each side of the center line of this claim.
- 5) The general course of the vein or lode is in a South and North direction. The location monument lies within the boundaries of this claim at Corner # 1 the NW corner, and lies on the North end of this claim, and is 1,500 feet from the opposite end of this claim.
- 6) The claim is situated in the NELSE quarter of Section 29, Twp. 36N, Rge. 2E, G & SR Base & Meridian, in the unknown Mining District, County of Coconino, State of Arizona.

The boundaries of this claim can be traced:

Beginning at the North end center monument, and running  
thence West 300 feet to NW corner monument No. 1;  
thence South 1,500 feet to SW corner monument No. 2;  
thence East 300 feet to South end center monument;  
thence East 300 feet to SE corner monument No. 3;  
thence North 1,500 feet to NE corner monument No. 4;  
thence West 300 feet to the point of beginning.

- 7) All dips, variations, spurs, angles, and all veins, ledges, or deposits within the lines of this claim, together with all water and timber and any other rights appurtenant, allowed by the laws of the State or of the United States, are hereby claimed from the effective date of this location.

- 8) Tie: Corner No. 1 of this claim is located \_\_\_\_\_

1500' south  
9900' east  
from the SE corner of Section 24, Twp. 35N, Rge. 1E,  
G&SR, BM.

Locator: PATHFINDER MINES CORPORATION

By: Dieter A. Kewell  
Agent

ARIZONA STATE OFFICE  
BU. LAND MANAGEMENT

FEB 11 1982

7:45 A.M.  
PHOENIX, ARIZONA

A MC 156231

# NOTICE AND CERTIFICATE OF LOCATION - LODE MINING CLAIM

Notice is Hereby Given that:

- 1) The name of this claim is DRY # 77, a lode mining claim.
- 2) The name and post office address of the locator is:  
Pathfinder Mines Corporation 550 California Street  
San Francisco, California 94104
- 3) The date of this location is the 17<sup>th</sup> day of November, 1981, on which date the notice of location was posted on the claim.
- 4) The locator does hereby locate and claim 1,500 linear feet vein or lode, together with 300 feet in width on each side of the center line of this claim.
- 5) The general course of the vein or lode is in a North and South direction. The location monument lies within the boundaries of this claim at Corner # 4 the SW corner, and lies on the south end of this claim, and is 1,500 feet from the opposite end of this claim.
- 6) The claim is situated in the NW quarter of Section 28, Twp. 35N Rge. 2E, G & SR Base & Meridian, in the unknown Mining District, County of Coconino, State of Arizona.

The boundaries of this claim can be traced:

Beginning at the South end center monument, and running  
 thence East 300 feet to SE corner monument No. 1;  
 thence North 1,500 feet to NE corner monument No. 2;  
 thence West 300 feet to North end center monument;  
 thence West 300 feet to NW corner monument No. 3;  
 thence South 1,500 feet to SW corner monument No. 4;  
 thence East 300 feet to the point of beginning.

- 7) All dips, variations, spurs, angles, and all veins, ledges, or deposits within the lines of this claim, together with all water and timber and any other rights appurtenant, allowed by the laws of the State or of the United States, are hereby claimed from the effective date of this location.

- 8) Tie: Corner No. 4 of this claim is located 1500' south & 10,500' east

from the SE corner of Section 24, Twp. 35N, Rge. 1E, G&SR, BM.

Locator: PATHFINDER MINES CORPORATION

By: Dieter A. Kuwedl  
 Agent

ARIZONA STATE OFFICE  
 BU. LAND MANAGEMENT

FEB 11 1982

7:45 A.M.  
 PHOENIX, ARIZONA

A MC 156232

# NOTICE AND CERTIFICATE OF LOCATION - LODE MINING CLAIM

Notice is Hereby Given that:

- 1) The name of this claim is DRY # 78, a lode mining claim.
- 2) The name and post office address of the locator is:  
 Pathfinder Mines Corporation 550 California Street  
 San Francisco, California 94104
- 3) The date of this location is the 17<sup>th</sup> day of November, 1981, on which date the notice of location was posted on the claim.
- 4) The locator does hereby locate and claim 1,500 linear feet vein or lode, together with 300 feet in width on each side of the center line of this claim.
- 5) The general course of the vein or lode is in a South and North direction. The location monument lies within the boundaries of this claim at Corner # 1 the NW corner, and lies on the North end of this claim, and is 1,500 feet from the opposite end of this claim.
- 6) The claim is situated in the NW & SW NE & SE quarter of Section 28, Twp 35N, Rge. 2E, G & SR Base & Meridian, in the unknown Mining District, County of Coconino, State of Arizona.

The boundaries of this claim can be traced:

Beginning at the North end center monument, and running  
 thence West 300 feet to NW corner monument No. 1;  
 thence South 1,500 feet to SW corner monument No. 2;  
 thence East 300 feet to South end center monument;  
 thence East 300 feet to SE corner monument No. 3;  
 thence North 1,500 feet to NE corner monument No. 4;  
 thence West 300 feet to the point of beginning.

- 7) All dips, variations, spurs, angles, and all veins, ledges, or deposits within the lines of this claim, together with all water and timber and any other rights appurtenant, allowed by the laws of the State or of the United States, are hereby claimed from the effective date of this location.

- 8) Tie: Corner No. 1 of this claim is located \_\_\_\_\_  
1500' south &  
10,500' east  
 from the SE corner of Section 24, Twp. 35N, Rge. 1E,  
 G&SR, BM.

Locator: PATHFINDER MINES CORPORATION

By: Dieter A. Kruvidl  
 Agent  
 ARIZONA STATE OFFICE  
 BU. LAND MANAGEMENT

FEB 11 1982

7:45 A.M.  
 PHOENIX, ARIZONA

A MC 156233

# NOTICE AND CERTIFICATE OF LOCATION - LODE MINING CLAIM

Notice is Hereby Given that:

- 1) The name of this claim is DRY # 79, a lode mining claim.
- 2) The name and post office address of the locator is:  
Pathfinder Mines Corporation 550 California Street  
San Francisco, California 94104
- 3) The date of this location is the 17<sup>th</sup> day of November, 1981, on which date the notice of location was posted on the claim.
- 4) The locator does hereby locate and claim 1,500 linear feet vein or lode, together with 300 feet in width on each side of the center line of this claim.
- 5) The general course of the vein or lode is in a North and South direction. The location monument lies within the boundaries of this claim at Corner # 4 the SW corner, and lies on the south end of this claim, and is 1,500 feet from the opposite end of this claim.
- 6) The claim is situated in the NW quarter of Section 28, Twp. 35N, Rge. 2E, G & SR Base & Meridian, in the unknown Mining District, County of Coconino, State of Arizona.

The boundaries of this claim can be traced:

Beginning at the South end center monument, and running  
thence East 300 feet to SE corner monument No. 1;  
thence North 1,500 feet to NE corner monument No. 2;  
thence West 300 feet to North end center monument;  
thence West 300 feet to NW corner monument No. 3;  
thence South 1,500 feet to SW corner monument No. 4;  
thence East 300 feet to the point of beginning.

- 7) All dips, variations, spurs, angles, and all veins, ledges, or deposits within the lines of this claim, together with all water and timber and any other rights appurtenant, allowed by the laws of the State or of the United States, are hereby claimed from the effective date of this location.

- 8) Tie: Corner No. 4 of this claim is located 1500' south &  
11,100' east  
from the SE corner of Section 24, Twp. 35N, Rge. 1E,  
G&SR, BM.

Locator: PATHFINDER MINES CORPORATION

By:

Dexter A. Krawedl  
Agent

ARIZONA STATE OFFICE  
BU. LAND MANAGEMENT

FEB 11 1982

7:45 A.M.  
PHOENIX, ARIZONA

A MC 156234

## NOTICE AND CERTIFICATE OF LOCATION - LODE MINING CLAIM

Notice is Hereby Given that:

- 1) The name of this claim is DRY # 80, a lode mining claim.
- 2) The name and post office address of the locator is:  
Pathfinder Mines Corporation 550 California Street  
San Francisco, California 94104
- 3) The date of this location is the 17<sup>th</sup> day of November, 1981, on which date the notice of location was posted on the claim.
- 4) The locator does hereby locate and claim 1,500 linear feet vein or lode, together with 300 feet in width on each side of the center line of this claim.
- 5) The general course of the vein or lode is in a South and North direction. The location monument lies within the boundaries of this claim at Corner # 1 the NW corner, and lies on the North end of this claim, and is 1,500 feet from the opposite end of this claim.
- 6) The claim is situated in the NW 1/4 SW quarter of Section 28, Twp 35N, Rge. 2E, G & SR Base & Meridian, in the unknown Mining District, County of Coconino, State of Arizona.

The boundaries of this claim can be traced:

Beginning at the North end center monument, and running  
thence West 300 feet to NW corner monument No. 1;  
thence South 1,500 feet to SW corner monument No. 2;  
thence East 300 feet to South end center monument;  
thence East 300 feet to SE corner monument No. 3;  
thence North 1,500 feet to NE corner monument No. 4;  
thence West 300 feet to the point of beginning.

- 7) All dips, variations, spurs, angles, and all veins, ledges, or deposits within the lines of this claim, together with all water and timber and any other rights appurtenant, allowed by the laws of the State or of the United States, are hereby claimed from the effective date of this location.
- 8) Tie: Corner No. 1 of this claim is located 1500' south &

from the SE corner of Section 24, Twp. 35N, Rge. 1E,  
G&SR, BM.

Locator: PATHFINDER MINES CORPORATION

By:

Agent

ARIZONA STATE OFFICE  
BU. LAND MANAGEMENT

FEB 11 1982

7:45 A.M.  
PHOENIX, ARIZONA

# NOTICE AND CERTIFICATE OF LOCATION - LODE MINING CLAIM

Notice is Hereby Given that:

- 1) The name of this claim is DRY # 81, a lode mining claim.
- 2) The name and post office address of the locator is:  
Pathfinder Mines Corporation 550 California Street  
San Francisco, California 94104
- 3) The date of this location is the 17th day of November, 1981, on which date the notice of location was posted on the claim.
- 4) The locator does hereby locate and claim 1,500 linear feet vein or lode, together with 300 feet in width on each side of the center line of this claim.
- 5) The general course of the vein or lode is in a North and South direction. The location monument lies within the boundaries of this claim at Corner # 4 the SW corner, and lies on the south end of this claim, and is 1,500 feet from the opposite end of this claim.
- 6) The claim is situated in the NW quarter of Section 28, Twp. 35N, Rge. 2E, G & SR Base & Meridian, in the unknown Mining District, County of Coconino, State of Arizona.

The boundaries of this claim can be traced:

Beginning at the South end center monument; and running  
thence East 300 feet to SE corner monument No. 1;  
thence North 1,500 feet to NE corner monument No. 2;  
thence West 300 feet to North end center monument;  
thence West 300 feet to NW corner monument No. 3;  
thence South 1,500 feet to SW corner monument No. 4;  
thence East 300 feet to the point of beginning.

- 7) All dips, variations, spurs, angles, and all veins, ledges, or deposits within the lines of this claim, together with all water and timber and any other rights appurtenant, allowed by the laws of the State or of the United States, are hereby claimed from the effective date of this location.

- 8) Tie: Corner No. 4 of this claim is located 1500' south &  
11,700' east  
from the SE corner of Section 24, Twp. 35N, Rge. 1E,  
G&SR, BM.

Locator: PATHFINDER MINES CORPORATION

By:

Dustin A. Kruedell  
Agent

ARIZONA STATE OFFICE  
BU. LAND MANAGEMENT

FEB 11 1982

7:45 A.M.  
PHOENIX, ARIZONA

A MC 156236

# NOTICE AND CERTIFICATE OF LOCATION LODE MINING CLAIM

Notice is Hereby Given that:

- 1) The name of this claim is DRY # 82, a lode mining claim.
- 2) The name and post office address of the locator is:  
Pathfinder Mines Corporation 550 California Street  
San Francisco, California 94104
- 3) The date of this location is the 18<sup>th</sup> day of November, 1981, on which date the notice of location was posted on the claim.
- 4) The locator does hereby locate and claim 1,500 linear feet vein or lode, together with 300 feet in width on each side of the center line of this claim.
- 5) The general course of the vein or lode is in a South and North direction. The location monument lies within the boundaries of this claim at Corner # 1 the NW corner, and lies on the North end of this claim, and is 1,500 feet from the opposite end of this claim.
- 6) The claim is situated in the NW<sup>1</sup>SW quarter of Section 28, Twp. 35N, Rge. 2E, G & SR Base & Meridian, in the unknown Mining District, County of Coconino, State of Arizona.

The boundaries of this claim can be traced:

Beginning at the North end center monument, and running  
thence West 300 feet to NW corner monument No. 1;  
thence South 1,500 feet to SW corner monument No. 2;  
thence East 300 feet to South end center monument;  
thence East 300 feet to SE corner monument No. 3;  
thence North 1,500 feet to NE corner monument No. 4;  
thence West 300 feet to the point of beginning.

A.M.C. 156237

- 7) All dips, variations, spurs, angles, and all veins, ledges, or deposits within the lines of this claim, together with all water and timber and any other rights appurtenant, allowed by the laws of the State or of the United States, are hereby claimed from the effective date of this location.

- 8) Tie: Corner No. 1 of this claim is located 1,500' south + 11,700' east

from the SE corner of Section 24, Twp. 35N, Rge. 1E, G&SR, BM.

Locator: PATHFINDER MINES CORPORATION

By:

Dieter A. Luverell  
Agent

ARIZONA STATE OFFICE  
BU. LAND MANAGEMENT

FEB 11 1982

1:45 A.M.  
PHOENIX, ARIZONA

# NOTICE AND CERTIFICATE OF LOCATION - LODE MINING CLAIM

Notice is Hereby Given that:

- 1) The name of this claim is DRY # 83, a lode mining claim.
- 2) The name and post office address of the locator is:  

Pathfinder Mines Corporation

550 California Street  
San Francisco, California 94104
- 3) The date of this location is the 18<sup>th</sup> day of November, 1981, on which date the notice of location was posted on the claim.
- 4) The locator does hereby locate and claim 1,500 linear feet vein or lode, together with 300 feet in width on each side of the center line of this claim.
- 5) The general course of the vein or lode is in a West and East direction. The location monument lies within the boundaries of this claim at Corner # 1 the NE corner, and lies on the East end of this claim, and is 1,500 feet from the opposite end of this claim.
- 6) The claim is situated in the NW quarter of Section 13, Twp. 35N, Rge. 1E, G & SR Base & Meridian, in the unknown Mining District, County of Coconino, State of Arizona.

The boundaries of this claim can be traced:

Beginning at the East end center monument, and running  
thence North 300 feet to NE corner monument No. 1;  
thence West 1,500 feet to NW corner monument No. 2;  
thence South 300 feet to West end center monument;  
thence South 300 feet to SW corner monument No. 3;  
thence East 1,500 feet to SE corner monument No. 4;  
thence North 300 feet to the point of beginning.

- 7) All dips, variations, spurs, angles, and all veins, ledges, or deposits within the lines of this claim, together with all water and timber and any other rights appurtenant, allowed by the laws of the State or of the United States, are hereby claimed from the effective date of this location.

- 8) Tie: Corner No. 1 of this claim is located 9600' North & 3000' West

from the SE corner of Section 24, Twp. 35N, Rge. 1E, G&SR, BM.

Locator: PATHFINDER MINES CORPORATION

By:

Dexter A. Krewell  
Agent

ARIZONA STATE OFFICE  
BU. LAND MANAGEMENT

FEB 11 1982

7:45 A.M.  
PHOENIX, ARIZONA

A MC 156238

# NOTICE AND CERTIFICATE OF LOCATION - LODE MINING CLAIM

Notice is Hereby Given that:

- 1) The name of this claim is DRY # 84, a lode mining claim.
- 2) The name and post office address of the locator is:  

Pathfinder Mines Corporation

550 California Street  
San Francisco, California 94104
- 3) The date of this location is the 18<sup>th</sup> day of November, 1981, on which date the notice of location was posted on the claim.
- 4) The locator does hereby locate and claim 1,500 linear feet vein or lode, together with 300 feet in width on each side of the center line of this claim.
- 5) The general course of the vein or lode is in a East and West direction. The location monument lies within the boundaries of this claim at Corner # 4 the NW corner, and lies on the West end of this claim, and is 1,500 feet from the opposite end of this claim.
- 6) The claim is situated in the NW 1/4 quarter of Section 13, Twp. 35N, Rge. 1E, G & SR Base & Meridian, in the unknown Mining District, County of Coconino, State of Arizona.

The boundaries of this claim can be traced:

Beginning at the West end center monument, and running  
thence South 300 feet to SW corner monument No. 1;  
thence East 1,500 feet to SE corner monument No. 2;  
thence North 300 feet to East end center monument;  
thence North 300 feet to NE corner monument No. 3;  
thence West 1,500 feet to NW corner monument No. 4;  
thence South 300 feet to the point of beginning.

A HC 156239

- 7) All dips, variations, spurs, angles, and all veins, ledges, or deposits within the lines of this claim, together with all water and timber and any other rights appurtenant, allowed by the laws of the State or of the United States, are hereby claimed from the effective date of this location.
- 8) Tie: Corner No. 4 of this claim is located 9600' N  
Y 3000 W

from the SE corner of Section 24, Twp. 35N, Rge. 1E, G&SR, BM.

Locator: PATHFINDER MINES CORPORATION

By:

Dieter A. Kewell  
Agent  
ARIZONA STATE OFFICE  
BU. LAND MANAGEMENT

FEB 11 1982

7:45 A.M.  
PHOENIX, ARIZONA

# NOTICE AND CERTIFICATE OF LOCATION - LODE MINING CLAIM

Notice is Hereby Given that:

- 1) The name of this claim is DRY # 85, a lode mining claim.
- 2) The name and post office address of the locator is:  

Pathfinder Mines Corporation

550 California Street  
San Francisco, California 94104
- 3) The date of this location is the 18<sup>th</sup> day of November, 1981, on which date the notice of location was posted on the claim.
- 4) The locator does hereby locate and claim 1,500 linear feet vein or lode, together with 300 feet in width on each side of the center line of this claim.
- 5) The general course of the vein or lode is in a West and East direction. The location monument lies within the boundaries of this claim at Corner # 1 the NE corner, and lies on the East end of this claim, and is 1,500 feet from the opposite end of this claim.
- 6) The claim is situated in the NW quarter of Section 13, Twp. 35N, Rge. 1E, G & SR Base & Meridian, in the unknown Mining District, County of Coconino, State of Arizona.

The boundaries of this claim can be traced:

Beginning at the East end center monument, and running

thence North 300 feet to NE corner monument No. 1;  
thence West 1,500 feet to NW corner monument No. 2;  
thence South 300 feet to West end center monument;  
thence South 300 feet to SW corner monument No. 3;  
thence East 1,500 feet to SE corner monument No. 4;  
thence North 300 feet to the point of beginning.

- 7) All dips, variations, spurs, angles, and all veins, ledges, or deposits within the lines of this claim, together with all water and timber and any other rights appurtenant, allowed by the laws of the State or of the United States, are hereby claimed from the effective date of this location.

- 8) Tie: Corner No. 1 of this claim is located 10,200' North  
& 3000' West

from the SE corner of Section 24, Twp. 35N, Rge. 1E,  
G&SR, BM.

Locator: PATHFINDER MINES CORPORATION

By:

Dieter A. Kueckel  
Agent

ARIZONA STATE OFFICE  
BU. LAND MANAGEMENT

FEB 11 1982

7:45 A.M.  
PHOENIX, ARIZONA

A MC 156240

# NOTICE AND CERTIFICATE OF LOCATION - LODE MINING CLAIM

Notice is Hereby Given that:

- 1) The name of this claim is DRY # 86, a lode mining claim.
- 2) The name and post office address of the locator is:  

Pathfinder Mines Corporation

550 California Street  
San Francisco, California 94104
- 3) The date of this location is the 18<sup>th</sup> day of November, 1981, on which date the notice of location was posted on the claim.
- 4) The locator does hereby locate and claim 1,500 linear feet vein or lode, together with 300 feet in width on each side of the center line of this claim.
- 5) The general course of the vein or lode is in a East and West direction. The location monument lies within the boundaries of this claim at Corner # 4 the NW corner, and lies on the West end of this claim, and is 1,500 feet from the opposite end of this claim.
- 6) The claim is situated in the NW 1/4 quarter of Section 13, Twp. 35N, Rge. 1E, G & SR Base & Meridian, in the unknown Mining District, County of Coconino, State of Arizona.

The boundaries of this claim can be traced:

Beginning at the West end center monument, and running  
thence South 300 feet to SW corner monument No. 1;  
thence East 1,500 feet to SE corner monument No. 2;  
thence North 300 feet to East end center monument;  
thence North 300 feet to NE corner monument No. 3;  
thence West 1,500 feet to NW corner monument No. 4;  
thence South 300 feet to the point of beginning.

A MC 156241

- 7) All dips, variations, spurs, angles, and all veins, ledges, or deposits within the lines of this claim, together with all water and timber and any other rights appurtenant, allowed by the laws of the State or of the United States, are hereby claimed from the effective date of this location.
- 8) Tie: Corner No. 4 of this claim is located 10,200' North  
& 3000 West

from the SE corner of Section 24, Twp. 35N, Rge. 1E,  
G&SR, BM.

Locator: PATHFINDER MINES CORPORATION

By:

Dexter A. Krewell  
Agent

ARIZONA STATE OFFICE  
BU. LAND MANAGEMENT

FEB 11 1982

7:45 A.M.  
PHOENIX, ARIZONA

# NOTICE AND CERTIFICATE OF LOCATION - LODE MINING CLAIM

Notice is Hereby Given that:

- 1) The name of this claim is DRY # 87, a lode mining claim.
- 2) The name and post office address of the locator is:  

Pathfinder Mines Corporation

550 California Street  
San Francisco, California 94104
- 3) The date of this location is the 18<sup>th</sup> day of November, 1981, on which date the notice of location was posted on the claim.
- 4) The locator does hereby locate and claim 1,500 linear feet vein or lode, together with 300 feet in width on each side of the center line of this claim.
- 5) The general course of the vein or lode is in a West and East direction. The location monument lies within the boundaries of this claim at Corner # 1 the NE corner, and lies on the East end of this claim, and is 1,500 feet from the opposite end of this claim.
- 6) The claim is situated in the SW quarter of Section 13, Twp. 35N, Rge. 1E, G & SR Base & Meridian, in the unknown Mining District, County of Coconino, State of Arizona.

The boundaries of this claim can be traced:

Beginning at the East end center monument, and running  
thence North 300 feet to NE corner monument No. 1;  
thence West 1,500 feet to NW corner monument No. 2;  
thence South 300 feet to West end center monument;  
thence South 300 feet to SW corner monument No. 3;  
thence East 1,500 feet to SE corner monument No. 4;  
thence North 300 feet to the point of beginning.

- 7) All dips, variations, spurs, angles, and all veins, ledges, or deposits within the lines of this claim, together with all water and timber and any other rights appurtenant, allowed by the laws of the State or of the United States, are hereby claimed from the effective date of this location.

- 8) Tie: Corner No. 1 of this claim is located 10,800' North  
and 3000' West

from the SE corner of Section 24, Twp. 35N, Rge. 1E,  
G&SR, BM.

Locator: PATHFINDER MINES CORPORATION

By:

Dexter A. Kneudell  
Agent

ARIZONA STATE OFFICE  
BU. LAND MANAGEMENT

FEB 11 1982

1:45 A.M.  
PHOENIX, ARIZONA

A MC 156242

# NOTICE AND CERTIFICATE OF LOCATION - LODE MINING CLAIM

Notice is Hereby Given that:

1) The name of this claim is DRY # 88, a lode mining claim.

2) The name and post office address of the locator is:

Pathfinder Mines Corporation 550 California Street  
San Francisco, California 94104

3) The date of this location is the 18<sup>th</sup> day of November, 1981, on which date the notice of location was posted on the claim.

4) The locator does hereby locate and claim 1,500 linear feet vein or lode, together with 300 feet in width on each side of the center line of this claim.

5) The general course of the vein or lode is in a East and West direction. The location monument lies within the boundaries of this claim at Corner # 4 the NW corner, and lies on the West end of this claim, and is 1,500 feet from the opposite end of this claim.

6) The claim is situated in the SW & SE quarter of Section 12, Twp. 35N, Rge. 1E, G & SR Base & Meridian, in the unknown Mining District, County of Coconino, State of Arizona.

The boundaries of this claim can be traced:

Beginning at the West end center monument, and running

thence South 300 feet to SW corner monument No. 1;

thence East 1,500 feet to SE corner monument No. 2;

thence North 300 feet to East end center monument;

thence North 300 feet to NE corner monument No. 3;

thence West 1,500 feet to NW corner monument No. 4;

thence South 300 feet to the point of beginning.

7) All dips, variations, spurs, angles, and all veins, ledges, or deposits within the lines of this claim, together with all water and timber and any other rights appurtenant, allowed by the laws of the State or of the United States, are hereby claimed from the effective date of this location.

8) Tie: Corner No. 4 of this claim is located 10,800' North & 3000' west

from the SE corner of Section 24, Twp. 35N, Rge. 1E, G&SR, BM.

Locator: PATHFINDER MINES CORPORATION

By:

Dieter A. Hewedl  
Agent

ARIZONA STATE OFFICE  
BU. LAND MANAGEMENT

FEB 11 1982

7:45 A.M.  
PHOENIX, ARIZONA

A MC 156243

# NOTICE AND CERTIFICATE OF LOCATION - LODE MINING CLAIM

Notice is Hereby Given that:

- 1) The name of this claim is DRY # 89, a lode mining claim.
- 2) The name and post office address of the locator is:  

Pathfinder Mines Corporation

550 California Street  
San Francisco, California 94104
- 3) The date of this location is the 18<sup>th</sup> day of November, 1981, on which date the notice of location was posted on the claim.
- 4) The locator does hereby locate and claim 1,500 linear feet vein or lode, together with 300 feet in width on each side of the center line of this claim.
- 5) The general course of the vein or lode is in a West and East direction. The location monument lies within the boundaries of this claim at Corner # 1 the NE corner, and lies on the East end of this claim, and is 1,500 feet from the opposite end of this claim.
- 6) The claim is situated in the SW quarter of Section 12, Twp. 35N, Rge. 1E, G & SR Base & Meridian, in the unknown Mining District, County of Coconino, State of Arizona.

The boundaries of this claim can be traced:

Beginning at the East end center monument, and running

thence North 300 feet to NE corner monument No. 1;  
thence West 1,500 feet to NW corner monument No. 2;  
thence South 300 feet to West end center monument;  
thence South 300 feet to SW corner monument No. 3;  
thence East 1,500 feet to SE corner monument No. 4;  
thence North 300 feet to the point of beginning.

- 7) All dips, variations, spurs, angles, and all veins, ledges, or deposits within the lines of this claim, together with all water and timber and any other rights appurtenant, allowed by the laws of the State or of the United States, are hereby claimed from the effective date of this location.

- 8) Tie: Corner No. 1 of this claim is located 11,400' North & 3000' West

from the SE corner of Section 24, Twp. 35N, Rge. 1E, G&SR, BM.

Locator: PATHFINDER MINES CORPORATION

By:

Dieter A. Frewell  
Agent ARIZONA STATE OFFICE  
BU. LAND MANAGEMENT

FEB 11 1982

1:45 A.M.  
PHOENIX, ARIZONA

A HC 156244

# NOTICE AND CERTIFICATE OF LOCATION - LODE MINING CLAIM

Notice is Hereby Given that:

- 1) The name of this claim is DRY # 90, a lode mining claim.
- 2) The name and post office address of the locator is:  

Pathfinder Mines Corporation

550 California Street  
San Francisco, California 94104
- 3) The date of this location is the 18<sup>th</sup> day of November, 1981, on which date the notice of location was posted on the claim.
- 4) The locator does hereby locate and claim 1,500 linear feet vein or lode, together with 300 feet in width on each side of the center line of this claim.
- 5) The general course of the vein or lode is in a East and West direction. The location monument lies within the boundaries of this claim at Corner # 4 the NW corner, and lies on the West end of this claim, and is 1,500 feet from the opposite end of this claim.
- 6) The claim is situated in the SW & SE quarters of Section 12, Twp. 35N, Rge. 1E, G & SR Base & Meridian, in the unknown Mining District, County of Coconino, State of Arizona.

The boundaries of this claim can be traced:

Beginning at the West end center monument, and running  
thence South 300 feet to SW corner monument No. 1;  
thence East 1,500 feet to SE corner monument No. 2;  
thence North 300 feet to East end center monument;  
thence North 300 feet to NE corner monument No. 3;  
thence West 1,500 feet to NW corner monument No. 4;  
thence South 300 feet to the point of beginning.

A MC 156245

- 7) All dips, variations, spurs, angles, and all veins, ledges, or deposits within the lines of this claim, together with all water and timber and any other rights appurtenant, allowed by the laws of the State or of the United States, are hereby claimed from the effective date of this location.
- 8) Tie: Corner No. 4 of this claim is located 11,400' North  
& 3000' West

from the SE corner of Section 24, Twp. 35N, Rge. 1E,  
G&SR, BM.

Locator: PATHFINDER MINES CORPORATION

By:

Dustin A. Krenzel  
Agent ARIZONA STATE OFFICE  
BU. LAND MANAGEMENT

FEB 11 1982

7:45 A.M.  
PHOENIX, ARIZONA

# NOTICE AND CERTIFICATE OF LOCATION - LODE MINING CLAIM

Notice is Hereby Given that:

- 1) The name of this claim is DRY # 91, a lode mining claim.
- 2) The name and post office address of the locator is:  

Pathfinder Mines Corporation

550 California Street  
San Francisco, California 94104
- 3) The date of this location is the 18<sup>th</sup> day of November, 1981, on which date the notice of location was posted on the claim.
- 4) The locator does hereby locate and claim 1,500 linear feet vein or lode, together with 300 feet in width on each side of the center line of this claim.
- 5) The general course of the vein or lode is in a West and East direction. The location monument lies within the boundaries of this claim at Corner # 1 the NE corner, and lies on the East end of this claim, and is 1,500 feet from the opposite end of this claim.
- 6) The claim is situated in the SW quarter of Section 12, Twp. 33N, Rge. 1E, G & SR Base & Meridian, in the unknown Mining District, County of Coconino, State of Arizona.

The boundaries of this claim can be traced:

Beginning at the East end center monument, and running  
thence North 300 feet to NE corner monument No. 1;  
thence West 1,500 feet to NW corner monument No. 2;  
thence South 300 feet to West end center monument;  
thence South 300 feet to SW corner monument No. 3;  
thence East 1,500 feet to SE corner monument No. 4;  
thence North 300 feet to the point of beginning.

- 7) All dips, variations, spurs, angles, and all veins, ledges, or deposits within the lines of this claim, together with all water and timber and any other rights appurtenant, allowed by the laws of the State or of the United States, are hereby claimed from the effective date of this location.

- 8) Tie: Corner No. 1 of this claim is located 12,000' North & 3000' West

from the SE corner of Section 24, Twp. 35N, Rge. 1E, G&SR, BM.

Locator: PATHFINDER MINES CORPORATION

By:

Dieter A. Kuevel  
Agent

ARIZONA STATE OFFICE  
BU. LAND MANAGEMENT

FEB 11 1982

7:45 A.M.  
PHOENIX, ARIZONA

A MC 156246

# NOTICE AND CERTIFICATE OF LOCATION - LODE MINING CLAIM

Notice is Hereby Given that:

- 1) The name of this claim is DRY # 92, a lode mining claim.
- 2) The name and post office address of the locator is:  

Pathfinder Mines Corporation

550 California Street  
San Francisco, California 94104
- 3) The date of this location is the 18<sup>th</sup> day of November, 1981, on which date the notice of location was posted on the claim.
- 4) The locator does hereby locate and claim 1,500 linear feet vein or lode, together with 300 feet in width on each side of the center line of this claim.
- 5) The general course of the vein or lode is in a East and West direction. The location monument lies within the boundaries of this claim at Corner # 4 the NW corner, and lies on the West end of this claim, and is 1,500 feet from the opposite end of this claim.
- 6) The claim is situated in the SIXSE quarters of Section 12, Twp. 35N, Rge. 1E, G & SR Base & Meridian, in the unknown Mining District, County of Coconino, State of Arizona.

The boundaries of this claim can be traced:

Beginning at the West end center monument, and running  
thence South 300 feet to SW corner monument No. 1;  
thence East 1,500 feet to SE corner monument No. 2;  
thence North 300 feet to East end center monument;  
thence North 300 feet to NE corner monument No. 3;  
thence West 1,500 feet to NW corner monument No. 4;  
thence South 300 feet to the point of beginning.

A MC 156247

- 7) All dips, variations, spurs, angles, and all veins, ledges, or deposits within the lines of this claim, together with all water and timber and any other rights appurtenant, allowed by the laws of the State or of the United States, are hereby claimed from the effective date of this location.
- 8) Tie: Corner No. 4 of this claim is located 12,000 North & 3000' West

from the SE corner of Section 24, Twp. 35N, Rge. 1E, G&SR, BM.

Locator: PATHFINDER MINES CORPORATION

By:

Dexter A. Kuevedt  
Agent

ARIZONA STATE OFFICE  
BU. LAND MANAGEMENT

FEB 11 1982

7:45 A.M.  
PHOENIX, ARIZONA

# NOTICE AND CERTIFICATE OF LOCATION - LODE MINING CLAIM

Notice is Hereby Given that:

- 1) The name of this claim is DRY # 93, a lode mining claim.
- 2) The name and post office address of the locator is:  

Pathfinder Mines Corporation

550 California Street  
San Francisco, California 94104
- 3) The date of this location is the 18<sup>th</sup> day of November, 1981, on which date the notice of location was posted on the claim.
- 4) The locator does hereby locate and claim 1,500 linear feet vein or lode, together with 300 feet in width on each side of the center line of this claim.
- 5) The general course of the vein or lode is in a West and East direction. The location monument lies within the boundaries of this claim at Corner # 1 the NE corner, and lies on the East end of this claim, and is 1,500 feet from the opposite end of this claim.
- 6) The claim is situated in the SW quarter of Section 12, Twp. 35N, Rge. 1E, G & SR Base & Meridian, in the unknown Mining District, County of Coconino, State of Arizona.

The boundaries of this claim can be traced:

Beginning at the East end center monument, and running

thence North 300 feet to NE corner monument No. 1;  
thence West 1,500 feet to NW corner monument No. 2;  
thence South 300 feet to West end center monument;  
thence South 300 feet to SW corner monument No. 3;  
thence East 1,500 feet to SE corner monument No. 4;  
thence North 300 feet to the point of beginning.

- 7) All dips, variations, spurs, angles, and all veins, ledges, or deposits within the lines of this claim, together with all water and timber and any other rights appurtenant, allowed by the laws of the State or of the United States, are hereby claimed from the effective date of this location.

- 8) Tie: Corner No. 1 of this claim is located 12,600' North & 3000' West

from the SE corner of Section 24, Twp. 35N, Rge. 1E, G&SR, BM.

Locator: PATHFINDER MINES CORPORATION

By:

Dexter A. Knewell  
Agent

ARIZONA STATE OFFICE  
BU. LAND MANAGEMENT

FEB 11 1982

7:45 A.M.  
PHOENIX, ARIZONA

A MC 156248

# NOTICE AND CERTIFICATE OF LOCATION - LODE MINING CLAIM

Notice is Hereby Given that:

- 1) The name of this claim is DRY # 94, a lode mining claim.
- 2) The name and post office address of the locator is:  

Pathfinder Mines Corporation

550 California Street  
San Francisco, California 94104
- 3) The date of this location is the 18<sup>th</sup> day of November, 1981, on which date the notice of location was posted on the claim.
- 4) The locator does hereby locate and claim 1,500 linear feet vein or lode, together with 300 feet in width on each side of the center line of this claim.
- 5) The general course of the vein or lode is in a East and West direction. The location monument lies within the boundaries of this claim at Corner # 4 the NW corner, and lies on the West end of this claim, and is 1,500 feet from the opposite end of this claim.
- 6) The claim is situated in the SWSE quarters of Section 12, Twp. 35N, Rge. 1E, G & SR Base & Meridian, in the unknown Mining District, County of Coconino, State of Arizona.

The boundaries of this claim can be traced:

Beginning at the West end center monument, and running

thence South 300 feet to SW corner monument No. 1;  
thence East 1,500 feet to SE corner monument No. 2;  
thence North 300 feet to East end center monument;  
thence North 300 feet to NE corner monument No. 3;  
thence West 1,500 feet to NW corner monument No. 4;  
thence South 300 feet to the point of beginning.

- 7) All dips, variations, spurs, angles, and all veins, ledges, or deposits within the lines of this claim, together with all water and timber and any other rights appurtenant, allowed by the laws of the State or of the United States, are hereby claimed from the effective date of this location.
- 8) Tie: Corner No. 4 of this claim is located 12,600' north  
and 3000' West

from the SE corner of Section 24, Twp. 35N, Rge. 1E,  
G&SR, BM.

Locator: PATHFINDER MINES CORPORATION

By:

Dieter A. Kewell  
Agent

ARIZONA STATE OFFICE  
BU. LAND MANAGEMENT

FEB 11 1982

7:45 A.M.  
PHOENIX, ARIZONA

A  
H  
C  
1  
5  
6  
2  
4  
9

# NOTICE AND CERTIFICATE OF LOCATION - LODE MINING CLAIM

Notice is Hereby Given that:

- 1) The name of this claim is DRY # 95, a lode mining claim.
- 2) The name and post office address of the locator is:  

Pathfinder Mines Corporation

550 California Street  
San Francisco, California 94104
- 3) The date of this location is the 18<sup>th</sup> day of November, 1981, on which date the notice of location was posted on the claim.
- 4) The locator does hereby locate and claim 1,500 linear feet vein or lode, together with 300 feet in width on each side of the center line of this claim.
- 5) The general course of the vein or lode is in a West and East direction. The location monument lies within the boundaries of this claim at Corner # 1 the NE corner, and lies on the East end of this claim, and is 1,500 feet from the opposite end of this claim.
- 6) The claim is situated in the SW quarter of Section 12, Twp. 35N, Rge. 1E, G & SR Base & Meridian, in the unknown Mining District, County of Coconino, State of Arizona.

The boundaries of this claim can be traced:

Beginning at the East end center monument, and running

thence North 300 feet to NE corner monument No. 1;  
thence West 1,500 feet to NW corner monument No. 2;  
thence South 300 feet to West end center monument;  
thence South 300 feet to SW corner monument No. 3;  
thence East 1,500 feet to SE corner monument No. 4;  
thence North 300 feet to the point of beginning.

- 7) All dips, variations, spurs, angles, and all veins, ledges, or deposits within the lines of this claim, together with all water and timber and any other rights appurtenant, allowed by the laws of the State or of the United States, are hereby claimed from the effective date of this location.

- 8) Tie: Corner No. 1 of this claim is located 13,200' North  
& 3000' West

from the SE corner of Section 24, Twp. 35N, Rge. 1E,  
G&SR, BM.

Locator: PATHFINDER MINES CORPORATION

By:

Dustin A. Kruvedl  
ARIZONA STATE OFFICE  
BU. LAND MANAGEMENT

FEB 11 1982

7:45 A.M.  
PHOENIX, ARIZONA

A MC 156250

# NOTICE AND CERTIFICATE OF LOCATION - LODE MINING CLAIM

Notice is Hereby Given that:

- 1) The name of this claim is DRY # 96, a lode mining claim.
- 2) The name and post office address of the locator is:  

Pathfinder Mines Corporation

550 California Street  
San Francisco, California 94104
- 3) The date of this location is the 18<sup>th</sup> day of November, 1981, on which date the notice of location was posted on the claim.
- 4) The locator does hereby locate and claim 1,500 linear feet vein or lode, together with 300 feet in width on each side of the center line of this claim.
- 5) The general course of the vein or lode is in a East and West direction. The location monument lies within the boundaries of this claim at Corner # 4 the NW corner, and lies on the West end of this claim, and is 1,500 feet from the opposite end of this claim.
- 6) The claim is situated in the SW<sup>1</sup>/<sub>4</sub>SE quarter of Section 12, Twp. 35N, Rge. 1E, G & SR Base & Meridian, in the unknown Mining District, County of Coconino, State of Arizona.

The boundaries of this claim can be traced:

Beginning at the West end center monument, and running

thence South 300 feet to SW corner monument No. 1;  
thence East 1,500 feet to SE corner monument No. 2;  
thence North 300 feet to East end center monument;  
thence North 300 feet to NE corner monument No. 3;  
thence West 1,500 feet to NW corner monument No. 4;  
thence South 300 feet to the point of beginning.

- 7) All dips, variations, spurs, angles, and all veins, ledges, or deposits within the lines of this claim, together with all water and timber and any other rights appurtenant, allowed by the laws of the State or of the United States, are hereby claimed from the effective date of this location.
- 8) Tie: Corner No. 4 of this claim is located 13,200' North  
and 3000' West

from the SE corner of Section 24, Twp. 35N, Rge. 1E, G&SR, BM.

Locator: PATHFINDER MINES CORPORATION

By:

Dustin A. Hewed  
Agent

ARIZONA STATE OFFICE  
BU. LAND MANAGEMENT

FEB 11 1982

7:45 A.M.  
PHOENIX, ARIZONA

A HC 156251

# NOTICE AND CERTIFICATE OF LOCATION - LODE MINING CLAIM

Notice is Hereby Given that:

- 1) The name of this claim is DRY # 97, a lode mining claim.
- 2) The name and post office address of the locator is:  

Pathfinder Mines Corporation

550 California Street  
San Francisco, California 94104
- 3) The date of this location is the 18<sup>th</sup> day of November, 1981, on which date the notice of location was posted on the claim.
- 4) The locator does hereby locate and claim 1,500 linear feet vein or lode, together with 300 feet in width on each side of the center line of this claim.
- 5) The general course of the vein or lode is in a West and East direction. The location monument lies within the boundaries of this claim at Corner # 1 the NE corner, and lies on the East end of this claim, and is 1,500 feet from the opposite end of this claim.
- 6) The claim is situated in the NW quarter of Section 12, Twp. 35N, Rge. 1E, G & SR Base & Meridian, in the unknown Mining District, County of Coconino, State of Arizona.

The boundaries of this claim can be traced:

Beginning at the East end center monument, and running

thence North 300 feet to NE corner monument No. 1;  
thence West 1,500 feet to NW corner monument No. 2;  
thence South 300 feet to West end center monument;  
thence South 300 feet to SW corner monument No. 3;  
thence East 1,500 feet to SE corner monument No. 4;  
thence North 300 feet to the point of beginning.

A MC 156252

- 7) All dips, variations, spurs, angles, and all veins, ledges, or deposits within the lines of this claim, together with all water and timber and any other rights appurtenant, allowed by the laws of the State or of the United States, are hereby claimed from the effective date of this location.
- 8) Tie: Corner No. 1 of this claim is located 13,800' North and 3000' west

from the SE corner of Section 24, Twp. 35N, Rge. 1E,  
G&SR, BM.

Locator: PATHFINDER MINES CORPORATION

By:

Dieter A. Knevedt  
Agent

ARIZONA STATE OFFICE  
BU. LAND MANAGEMENT

FEB 11 1982

7:45 A.M.  
PHOENIX, ARIZONA

# NOTICE AND CERTIFICATE OF LOCATION - LODE MINING CLAIM

Notice is Hereby Given that:

- 1) The name of this claim is DRY # 98, a lode mining claim.
- 2) The name and post office address of the locator is:  

Pathfinder Mines Corporation

550 California Street  
San Francisco, California 94104
- 3) The date of this location is the 18<sup>th</sup> day of November, 1981, on which date the notice of location was posted on the claim.
- 4) The locator does hereby locate and claim 1,500 linear feet vein or lode, together with 300 feet in width on each side of the center line of this claim.
- 5) The general course of the vein or lode is in a East and West direction. The location monument lies within the boundaries of this claim at Corner # 4 the NW corner, and lies on the West end of this claim, and is 1,500 feet from the opposite end of this claim.
- 6) The claim is situated in the NW 1/4 of Section 12, Twp. 35N, Rge. 1E, G & SR Base & Meridian, in the unknown Mining District, County of Coconino, State of Arizona.

The boundaries of this claim can be traced:

Beginning at the West end center monument, and running  
thence South 300 feet to SW corner monument No. 1;  
thence East 1,500 feet to SE corner monument No. 2;  
thence North 300 feet to East end center monument;  
thence North 300 feet to NE corner monument No. 3;  
thence West 1,500 feet to NW corner monument No. 4;  
thence South 300 feet to the point of beginning.

A MC 156253

- 7) All dips, variations, spurs, angles, and all veins, ledges, or deposits within the lines of this claim, together with all water and timber and any other rights appurtenant, allowed by the laws of the State or of the United States, are hereby claimed from the effective date of this location.
- 8) Tie: Corner No. 4 of this claim is located 13,800' North  
Y 3000' West

from the SE corner of Section 24, Twp. 35N, Rge. 1E,  
G&SR, BM.

Locator: PATHFINDER MINES CORPORATION

By:

Dieter A. Kruwehl  
Agent

ARIZONA STATE OFFICE  
BU. LAND MANAGEMENT

FEB 11 1982

7:45 A.M.  
PHOENIX, ARIZONA

# NOTICE AND CERTIFICATE OF LOCATION - LODE MINING CLAIM

Notice is Hereby Given that:

- 1) The name of this claim is DRY # 99, a lode mining claim.
- 2) The name and post office address of the locator is:  

Pathfinder Mines Corporation

550 California Street  
San Francisco, California 94104
- 3) The date of this location is the 18<sup>th</sup> day of November, 1981, on which date the notice of location was posted on the claim.
- 4) The locator does hereby locate and claim 1,500 linear feet vein or lode, together with 300 feet in width on each side of the center line of this claim.
- 5) The general course of the vein or lode is in a West and East direction. The location monument lies within the boundaries of this claim at Corner # 1 the NE corner, and lies on the East end of this claim, and is 1,500 feet from the opposite end of this claim.
- 6) The claim is situated in the NW quarter of Section 12, Twp. 35N, Rge. 1E, G & SR Base & Meridian, in the unknown Mining District, County of Coconino, State of Arizona.

The boundaries of this claim can be traced:

Beginning at the East end center monument, and running  
thence North 300 feet to NE corner monument No. 1;  
thence West 1,500 feet to NW corner monument No. 2;  
thence South 300 feet to West end center monument;  
thence South 300 feet to SW corner monument No. 3;  
thence East 1,500 feet to SE corner monument No. 4;  
thence North 300 feet to the point of beginning.

- 7) All dips, variations, spurs, angles, and all veins, ledges, or deposits within the lines of this claim, together with all water and timber and any other rights appurtenant, allowed by the laws of the State or of the United States, are hereby claimed from the effective date of this location.

- 8) Tie: Corner No. 1 of this claim is located 14,400' North & 3000' West

from the SE corner of Section 24, Twp. 35N, Rge. 1E, G&SR, BM.

Locator: PATHFINDER MINES CORPORATION

By: Dieter A. Kruedell  
Agent

ARIZONA STATE OFFICE  
BU. LAND MANAGEMENT

FEB 11 1982

7:45 A.M.  
PHOENIX, ARIZONA

A MC 156254

# NOTICE AND CERTIFICATE OF LOCATION - LODE MINING CLAIM

Notice is Hereby Given that:

- 1) The name of this claim is DRY # 100, a lode mining claim.
- 2) The name and post office address of the locator is:  

Pathfinder Mines Corporation

550 California Street  
San Francisco, California 94104
- 3) The date of this location is the 18<sup>th</sup> day of November, 1981, on which date the notice of location was posted on the claim.
- 4) The locator does hereby locate and claim 1,500 linear feet vein or lode, together with 300 feet in width on each side of the center line of this claim.
- 5) The general course of the vein or lode is in a East and West direction. The location monument lies within the boundaries of this claim at Corner # 4 the NW corner, and lies on the West end of this claim, and is 1,500 feet from the opposite end of this claim.
- 6) The claim is situated in the NW & NE quarters of Section 12, Twp. 35N, Rge. 1E, G & SR Base & Meridian, in the unknown Mining District, County of Coconino, State of Arizona.

The boundaries of this claim can be traced:

Beginning at the West end center monument, and running

thence South 300 feet to SW corner monument No. 1;  
thence East 1,500 feet to SE corner monument No. 2;  
thence North 300 feet to East end center monument;  
thence North 300 feet to NE corner monument No. 3;  
thence West 1,500 feet to NW corner monument No. 4;  
thence South 300 feet to the point of beginning.

A HC 156255

- 7) All dips, variations, spurs, angles, and all veins, ledges, or deposits within the lines of this claim, together with all water and timber and any other rights appurtenant, allowed by the laws of the State or of the United States, are hereby claimed from the effective date of this location.
- 8) Tie: Corner No. 4 of this claim is located 14,400' North & 3000' West

from the SE corner of Section 24, Twp. 35N, Rge. 1E, G&SR, BM.

Locator: PATHFINDER MINES CORPORATION

By:

Dustin A. Knewell  
Agent,  
ARIZONA STATE OFFICE  
BU. LAND MANAGEMENT

FEB 11 1982

7:45 A.M.  
PHOENIX, ARIZONA

# NOTICE AND CERTIFICATE OF LOCATION - LODE MINING CLAIM

Notice is Hereby Given that:

- 1) The name of this claim is DRY # 101, a lode mining claim.
- 2) The name and post office address of the locator is:  

Pathfinder Mines Corporation

550 California Street  
San Francisco, California 94104
- 3) The date of this location is the 18<sup>th</sup> day of November, 1981, on which date the notice of location was posted on the claim.
- 4) The locator does hereby locate and claim 1,500 linear feet vein or lode, together with 300 feet in width on each side of the center line of this claim.
- 5) The general course of the vein or lode is in a West and East direction. The location monument lies within the boundaries of this claim at Corner # 1 the NE corner, and lies on the East end of this claim, and is 1,500 feet from the opposite end of this claim.
- 6) The claim is situated in the NW quarter of Section 12, Twp. 35N, Rge. 1E, G & SR Base & Meridian, in the unknown Mining District, County of Coconino, State of Arizona.

The boundaries of this claim can be traced:

Beginning at the East end center monument, and running

thence North 300 feet to NE corner monument No. 1;

thence West 1,500 feet to NW corner monument No. 2;

thence South 300 feet to West end center monument;

thence South 300 feet to SW corner monument No. 3;

thence East 1,500 feet to SE corner monument No. 4;

thence North 300 feet to the point of beginning.

- 7) All dips, variations, spurs, angles, and all veins, ledges, or deposits within the lines of this claim, together with all water and timber and any other rights appurtenant, allowed by the laws of the State or of the United States, are hereby claimed from the effective date of this location.

- 8) Tie: Corner No. 1 of this claim is located 15,000' North  
3000' West

from the SE corner of Section 24, Twp. 35N, Rge. 1E,  
G&SR, BM.

Locator: PATHFINDER MINES CORPORATION

By:

Dustin A. Kewell  
Agent

ARIZONA STATE OFFICE  
BU. LAND MANAGEMENT

FEB 11 1982

7:45 A.M.  
PHOENIX, ARIZONA

A MC 156256

# NOTICE AND CERTIFICATE OF LOCATION - LODE MINING CLAIM

Notice is Hereby Given that:

- 1) The name of this claim is DRY # 107, a lode mining claim.
- 2) The name and post office address of the locator is:  

Pathfinder Mines Corporation

550 California Street  
San Francisco, California 94104
- 3) The date of this location is the 18<sup>th</sup> day of November, 1981, on which date the notice of location was posted on the claim.
- 4) The locator does hereby locate and claim 1,500 linear feet vein or lode, together with 300 feet in width on each side of the center line of this claim.
- 5) The general course of the vein or lode is in a East and West direction. The location monument lies within the boundaries of this claim at Corner # 4 the NW corner, and lies on the West end of this claim, and is 1,500 feet from the opposite end of this claim.
- 6) The claim is situated in the NW & NE quarter of Section 12, Twp. 35N, Rge. 1E, G & SR Base & Meridian, in the unknown Mining District, County of Coconino, State of Arizona.

The boundaries of this claim can be traced:

Beginning at the West end center monument, and running  
thence South 300 feet to SW corner monument No. 1;  
thence East 1,500 feet to SE corner monument No. 2;  
thence North 300 feet to East end center monument;  
thence North 300 feet to NE corner monument No. 3;  
thence West 1,500 feet to NW corner monument No. 4;  
thence South 300 feet to the point of beginning.

A MC 156257

- 7) All dips, variations, spurs, angles, and all veins, ledges, or deposits within the lines of this claim, together with all water and timber and any other rights appurtenant, allowed by the laws of the State or of the United States, are hereby claimed from the effective date of this location.
- 8) Tie: Corner No. 4 of this claim is located 15,000' North & 3000' West  
\_\_\_\_\_  
\_\_\_\_\_ from the SE corner of Section 24, Twp. 35N, Rge. 1E, G&SR, BM.

Locator: PATHFINDER MINES CORPORATION

By:

DA. Kewell  
Agent

ARIZONA STATE OFFICE  
BU. LAND MANAGEMENT

FEB 11 1982

7:45 A.M.  
PHOENIX, ARIZONA

# NOTICE AND CERTIFICATE OF LOCATION - LODE MINING CLAIM

Notice is Hereby Given that:

- 1) The name of this claim is DRY # 103, a lode mining claim.
- 2) The name and post office address of the locator is:  

Pathfinder Mines Corporation

550 California Street  
San Francisco, California 94104
- 3) The date of this location is the 18<sup>th</sup> day of November, 1981, on which date the notice of location was posted on the claim.
- 4) The locator does hereby locate and claim 1,500 linear feet vein or lode, together with 300 feet in width on each side of the center line of this claim.
- 5) The general course of the vein or lode is in a West and East direction. The location monument lies within the boundaries of this claim at Corner # 1 the NE corner, and lies on the East end of this claim, and is 1,500 feet from the opposite end of this claim.
- 6) The claim is situated in the NW quarter of Section 12, Twp. 35N, Rge. 1E, G & SR Base & Meridian, in the unknown Mining District, County of Coconino, State of Arizona.

The boundaries of this claim can be traced:

Beginning at the East end center monument, and running  
thence North 300 feet to NE corner monument No. 1;  
thence West 1,500 feet to NW corner monument No. 2;  
thence South 300 feet to West end center monument;  
thence South 300 feet to SW corner monument No. 3;  
thence East 1,500 feet to SE corner monument No. 4;  
thence North 300 feet to the point of beginning.

- 7) All dips, variations, spurs, angles, and all veins, ledges, or deposits within the lines of this claim, together with all water and timber and any other rights appurtenant, allowed by the laws of the State or of the United States, are hereby claimed from the effective date of this location.
- 8) Tie: Corner No. 1 of this claim is located 15,600' North & 3000' West

from the SE corner of Section 24, Twp. 35N, Rge. 1E, G&SR, BM.

Locator: PATHFINDER MINES CORPORATION

By: Dieter A. Kruedell  
Agent

ARIZONA STATE OFFICE  
BU. LAND MANAGEMENT

FEB 11 1982

7:45 A.M.  
PHOENIX, ARIZONA

A-HC 156258

# NOTICE AND CERTIFICATE OF LOCATION - LODE MINING CLAIM

Notice is Hereby Given that:

- 1) The name of this claim is DRY # 104, a lode mining claim.
- 2) The name and post office address of the locator is:  

Pathfinder Mines Corporation

550 California Street  
San Francisco, California 94104
- 3) The date of this location is the 18<sup>th</sup> day of November, 1981, on which date the notice of location was posted on the claim.
- 4) The locator does hereby locate and claim 1,500 linear feet vein or lode, together with 300 feet in width on each side of the center line of this claim.
- 5) The general course of the vein or lode is in a East and West direction. The location monument lies within the boundaries of this claim at Corner # 4 the NW corner, and lies on the West end of this claim, and is 1,500 feet from the opposite end of this claim.
- 6) The claim is situated in the NW 1/4 quarters of Section 12, Twp. 35N, Rge. 1E, G & SR Base & Meridian, in the unknown Mining District, County of Coconino, State of Arizona.

The boundaries of this claim can be traced:

Beginning at the West end center monument, and running  
thence South 300 feet to SW corner monument No. 1;  
thence East 1,500 feet to SE corner monument No. 2;  
thence North 300 feet to East end center monument;  
thence North 300 feet to NE corner monument No. 3;  
thence West 1,500 feet to NW corner monument No. 4;  
thence South 300 feet to the point of beginning.

- 7) All dips, variations, spurs, angles, and all veins, ledges, or deposits within the lines of this claim, together with all water and timber and any other rights appurtenant, allowed by the laws of the State or of the United States, are hereby claimed from the effective date of this location.
- 8) Tie: Corner No. 4 of this claim is located 15,600' North  
3000' West

from the SE corner of Section 24, Twp. 35N, Rge. 1E, G&SR, BM.

Locator: PATHFINDER MINES CORPORATION

By:

Dexter A. Kuevedt  
Agent

ARIZONA STATE OFFICE  
BU. LAND MANAGEMENT

FEB 11 1982

7:45 A.M.  
PHOENIX, ARIZONA

A MC 156259

# NOTICE AND CERTIFICATE OF LOCATION - LODE MINING CLAIM

Notice is Hereby Given that:

- 1) The name of this claim is DRY # 105, a lode mining claim.
- 2) The name and post office address of the locator is:  

Pathfinder Mines Corporation

550 California Street  
San Francisco, California 94104
- 3) The date of this location is the 18<sup>th</sup> day of November, 1981, on which date the notice of location was posted on the claim.
- 4) The locator does hereby locate and claim 1,500 linear feet vein or lode, together with 300 feet in width on each side of the center line of this claim.
- 5) The general course of the vein or lode is in a West and East direction. The location monument lies within the boundaries of this claim at Corner # 1 the NE corner, and lies on the East end of this claim, and is 1,500 feet from the opposite end of this claim.
- 6) The claim is situated in the SW quarter of Section 12, Twp. 35N, Rge. 1E, G & SR Base & Meridian, in the unknown Mining District, County of Coconino, State of Arizona.

The boundaries of this claim can be traced:

Beginning at the East end center monument, and running  
thence North 300 feet to NE corner monument No. 1;  
thence West 1,500 feet to NW corner monument No. 2;  
thence South 300 feet to West end center monument;  
thence South 300 feet to SW corner monument No. 3;  
thence East 1,500 feet to SE corner monument No. 4;  
thence North 300 feet to the point of beginning.

- 7) All dips, variations, spurs, angles, and all veins, ledges, or deposits within the lines of this claim, together with all water and timber and any other rights appurtenant, allowed by the laws of the State or of the United States, are hereby claimed from the effective date of this location.

- 8) Tie: Corner No. 1 of this claim is located 16,200' North  
Y 3000' West

from the SE corner of Section 24, Twp. 35N, Rge. 1E,  
G&SR, BM.

Locator: PATHFINDER MINES CORPORATION

By: Dexter A. Kewell  
Agent

ARIZONA STATE OFFICE  
BU. LAND MANAGEMENT

FEB 11 1982

7:45 A.M.  
PHOENIX, ARIZONA

A MC 156260

# NOTICE AND CERTIFICATE OF LOCATION - LODE MINING CLAIM

Notice is Hereby Given that:

- 1) The name of this claim is DRY # 106, a lode mining claim.
- 2) The name and post office address of the locator is:  

Pathfinder Mines Corporation

550 California Street  
San Francisco, California 94104
- 3) The date of this location is the 18<sup>th</sup> day of November, 1981, on which date the notice of location was posted on the claim.
- 4) The locator does hereby locate and claim 1,500 linear feet vein or lode, together with 300 feet in width on each side of the center line of this claim.
- 5) The general course of the vein or lode is in a East and West direction. The location monument lies within the boundaries of this claim at Corner # 4 the NW corner, and lies on the West end of this claim, and is 1,500 feet from the opposite end of this claim.
- 6) The claim is situated in the SW & SE NW & NE quarter of Section 12, Twp. 35N, Rge. 1E, G & SR Base & Meridian, in the unknown Mining District, County of Coconino, State of Arizona.

The boundaries of this claim can be traced:

Beginning at the West end center monument, and running  
thence South 300 feet to SW corner monument No. 1;  
thence East 1,500 feet to SE corner monument No. 2;  
thence North 300 feet to East end center monument;  
thence North 300 feet to NE corner monument No. 3;  
thence West 1,500 feet to NW corner monument No. 4;  
thence South 300 feet to the point of beginning.

- 7) All dips, variations, spurs, angles, and all veins, ledges, or deposits within the lines of this claim, together with all water and timber and any other rights appurtenant, allowed by the laws of the State or of the United States, are hereby claimed from the effective date of this location.

- 8) Tie: Corner No. 4 of this claim is located 16,200' North  
& 3000' West

from the SE corner of Section 24, Twp. 35N, Rge. 1E,  
G&SR, BM.

Locator: PATHFINDER MINES CORPORATION

By:

Dieta A. Krewedl  
Agent

ARIZONA STATE OFFICE  
BU. LAND MANAGEMENT

FEB 11 1982

7:45 A.M.  
PHOENIX, ARIZONA

A HC 156261

# NOTICE AND CERTIFICATE OF LOCATION - LODE MINING CLAIM

Notice is Hereby Given that:

- 1) The name of this claim is DRY # 107, a lode mining claim.
- 2) The name and post office address of the locator is:  

Pathfinder Mines Corporation

550 California Street  
San Francisco, California 94104
- 3) The date of this location is the 18<sup>th</sup> day of November, 1981, on which date the notice of location was posted on the claim.
- 4) The locator does hereby locate and claim 1,500 linear feet vein or lode, together with 300 feet in width on each side of the center line of this claim.
- 5) The general course of the vein or lode is in a West and East direction. The location monument lies within the boundaries of this claim at Corner # 1 the NE corner, and lies on the East end of this claim, and is 1,500 feet from the opposite end of this claim.
- 6) The claim is situated in the SW quarter of Section 1, Twp. 35N, Rge. 1E, G & SR Base & Meridian, in the unknown Mining District, County of Coconino, State of Arizona.

The boundaries of this claim can be traced:

Beginning at the East end center monument, and running  
thence North 300 feet to NE corner monument No. 1;  
thence West 1,500 feet to NW corner monument No. 2;  
thence South 300 feet to West end center monument;  
thence South 300 feet to SW corner monument No. 3;  
thence East 1,500 feet to SE corner monument No. 4;  
thence North 300 feet to the point of beginning.

- 7) All dips, variations, spurs, angles, and all veins, ledges, or deposits within the lines of this claim, together with all water and timber and any other rights appurtenant, allowed by the laws of the State or of the United States, are hereby claimed from the effective date of this location.

- 8) Tie: Corner No. 1 of this claim is located 16,800 North & 3000' West

from the SE corner of Section 24, Twp. 35N, Rge. 1E, G&SR, BM.

Locator: PATHFINDER MINES CORPORATION

By:

Dexter A. Krued  
Agent  
ARIZONA STATE OFFICE  
BU. LAND MANAGEMENT

FEB 11 1982

7:45 A.M.  
PHOENIX, ARIZONA

A MC 156262

# NOTICE AND CERTIFICATE OF LOCATION - LODE MINING CLAIM

Notice is Hereby Given that:

- 1) The name of this claim is DRY # 108, a lode mining claim.
- 2) The name and post office address of the locator is:  

Pathfinder Mines Corporation

550 California Street  
San Francisco, California 94104
- 3) The date of this location is the 18<sup>th</sup> day of November, 1981, on which date the notice of location was posted on the claim.
- 4) The locator does hereby locate and claim 1,500 linear feet vein or lode, together with 300 feet in width on each side of the center line of this claim.
- 5) The general course of the vein or lode is in a East and West direction. The location monument lies within the boundaries of this claim at Corner # 4 the NW corner, and lies on the West end of this claim, and is 1,500 feet from the opposite end of this claim.
- 6) The claim is situated in the S.W. 1/4 SE quarter of Section 1, Twp. 35N, Rge. 1E, G & SR Base & Meridian, in the unknown Mining District, County of Coconino, State of Arizona.

The boundaries of this claim can be traced:

Beginning at the West end center monument, and running  
thence South 300 feet to SW corner monument No. 1;  
thence East 1,500 feet to SE corner monument No. 2;  
thence North 300 feet to East end center monument;  
thence North 300 feet to NE corner monument No. 3;  
thence West 1,500 feet to NW corner monument No. 4;  
thence South 300 feet to the point of beginning.

- 7) All dips, variations, spurs, angles, and all veins, ledges, or deposits within the lines of this claim, together with all water and timber and any other rights appurtenant, allowed by the laws of the State or of the United States, are hereby claimed from the effective date of this location.

- 8) Tie: Corner No. 4 of this claim is located 16,800' North  
& 3000' West

from the SE corner of Section 24, Twp. 35N, Rge. 1E, G&SR, BM.

Locator: PATHFINDER MINES CORPORATION

By:

Dexter C. Kruedd  
Agent

ARIZONA STATE OFFICE  
BU. LAND MANAGEMENT

FEB 11 1982

7:45 A.M.  
PHOENIX, ARIZONA

A MC 156263

# NOTICE AND CERTIFICATE OF LOCATION - LODE MINING CLAIM

Notice is Hereby Given that:

- 1) The name of this claim is DRY # 109, a lode mining claim.
- 2) The name and post office address of the locator is:  

Pathfinder Mines Corporation

550 California Street  
San Francisco, California 94104
- 3) The date of this location is the 18<sup>th</sup> day of November, 1981, on which date the notice of location was posted on the claim.
- 4) The locator does hereby locate and claim 1,500 linear feet vein or lode, together with 300 feet in width on each side of the center line of this claim.
- 5) The general course of the vein or lode is in a West and East direction. The location monument lies within the boundaries of this claim at Corner # 1 the NE corner, and lies on the East end of this claim, and is 1,500 feet from the opposite end of this claim.
- 6) The claim is situated in the SW quarter of Section 1, Twp. 35N, Rge. 1E, G & SR Base & Meridian, in the unknown Mining District, County of Coconino, State of Arizona.

The boundaries of this claim can be traced:

Beginning at the East end center monument, and running

thence North 300 feet to NE corner monument No. 1;

thence West 1,500 feet to NW corner monument No. 2;

thence South 300 feet to West end center monument;

thence South 300 feet to SW corner monument No. 3;

thence East 1,500 feet to SE corner monument No. 4;

thence North 300 feet to the point of beginning.

- 7) All dips, variations, spurs, angles, and all veins, ledges, or deposits within the lines of this claim, together with all water and timber and any other rights appurtenant, allowed by the laws of the State or of the United States, are hereby claimed from the effective date of this location.
- 8) Tie: Corner No. 1 of this claim is located \_\_\_\_\_

17,400' north &  
3000' west

from the SE corner of Section 24, Twp. 35N, Rge. 1E,  
G&SR, BM.

Locator: PATHFINDER MINES CORPORATION

By:

Dieter A. Kuweld  
Agent

ARIZONA STATE OFFICE  
BU. LAND MANAGEMENT

FEB 11 1982

7:45 A.M.  
PHOENIX, ARIZONA

A MC 156264

# NOTICE AND CERTIFICATE OF LOCATION - LODE MINING CLAIM

Notice is Hereby Given that:

- 1) The name of this claim is DRY # 110, a lode mining claim.
- 2) The name and post office address of the locator is:  

Pathfinder Mines Corporation

550 California Street  
San Francisco, California 94104
- 3) The date of this location is the 18<sup>th</sup> day of November, 1981, on which date the notice of location was posted on the claim.
- 4) The locator does hereby locate and claim 1,500 linear feet vein or lode, together with 300 feet in width on each side of the center line of this claim.
- 5) The general course of the vein or lode is in a East and West direction. The location monument lies within the boundaries of this claim at Corner # 4 the NW corner, and lies on the West end of this claim, and is 1,500 feet from the opposite end of this claim.
- 6) The claim is situated in the SW & SE quarter of Section 1, Twp. 35N, Rge. 1E, G & SR Base & Meridian, in the unknown Mining District, County of Coconino, State of Arizona.

The boundaries of this claim can be traced:

Beginning at the West end center monument, and running  
thence South 300 feet to SW corner monument No. 1;  
thence East 1,500 feet to SE corner monument No. 2;  
thence North 300 feet to East end center monument;  
thence North 300 feet to NE corner monument No. 3;  
thence West 1,500 feet to NW corner monument No. 4;  
thence South 300 feet to the point of beginning.

A MC 156265

- 7) All dips, variations, spurs, angles, and all veins, ledges, or deposits within the lines of this claim, together with all water and timber and any other rights appurtenant, allowed by the laws of the State or of the United States, are hereby claimed from the effective date of this location.
- 8) Tie: Corner No. 4 of this claim is located 17,400' North & 3000' West

from the SE corner of Section 24, Twp. 35N, Rge. 1E, G&SR, BM.

Locator: PATHFINDER MINES CORPORATION

By:

Dieter A. Knevel  
Agent

ARIZONA STATE OFFICE  
BU. LAND MANAGEMENT

FEB 11 1982

7:45 A.M.  
PHOENIX, ARIZONA

# NOTICE AND CERTIFICATE OF LOCATION - LODE MINING CLAIM

Notice is Hereby Given that:

- 1) The name of this claim is DRY # 111, a lode mining claim.
- 2) The name and post office address of the locator is:  

Pathfinder Mines Corporation

550 California Street  
San Francisco, California 94104
- 3) The date of this location is the 18<sup>th</sup> day of November, 1981, on which date the notice of location was posted on the claim.
- 4) The locator does hereby locate and claim 1,500 linear feet vein or lode, together with 300 feet in width on each side of the center line of this claim.
- 5) The general course of the vein or lode is in a West and East direction. The location monument lies within the boundaries of this claim at Corner # 1 the NE corner, and lies on the East end of this claim, and is 1,500 feet from the opposite end of this claim.
- 6) The claim is situated in the SW quarter of Section 1, Twp. 35N, Rge. 1E, G & SR Base & Meridian, in the unknown Mining District, County of Coconino, State of Arizona.

The boundaries of this claim can be traced:

Beginning at the East end center monument, and running

thence North 300 feet to NE corner monument No. 1;  
thence West 1,500 feet to NW corner monument No. 2;  
thence South 300 feet to West end center monument;  
thence South 300 feet to SW corner monument No. 3;  
thence East 1,500 feet to SE corner monument No. 4;  
thence North 300 feet to the point of beginning.

- 7) All dips, variations, spurs, angles, and all veins, ledges, or deposits within the lines of this claim, together with all water and timber and any other rights appurtenant, allowed by the laws of the State or of the United States, are hereby claimed from the effective date of this location.

- 8) Tie: Corner No. 1 of this claim is located 18,000' North  
& 3000' West

from the SE corner of Section 24, Twp. 35N, Rge. 1E, G&SR, BM.

Locator: PATHFINDER MINES CORPORATION

By:

Dustin A. Knevel  
Agent

ARIZONA STATE OFFICE  
BU. LAND MANAGEMENT

FEB 11 1982

7:45 A.M.  
PHOENIX, ARIZONA

A  
HC  
156266

# NOTICE AND CERTIFICATE OF LOCATION - LODE MINING CLAIM

Notice is Hereby Given that:

- 1) The name of this claim is DRY # 112, a lode mining claim.
- 2) The name and post office address of the locator is:  

Pathfinder Mines Corporation

550 California Street  
San Francisco, California 94104
- 3) The date of this location is the 18<sup>th</sup> day of November, 1981, on which date the notice of location was posted on the claim.
- 4) The locator does hereby locate and claim 1,500 linear feet vein or lode, together with 300 feet in width on each side of the center line of this claim.
- 5) The general course of the vein or lode is in a East and West direction. The location monument lies within the boundaries of this claim at Corner # 4 the NW corner, and lies on the West end of this claim, and is 1,500 feet from the opposite end of this claim.
- 6) The claim is situated in the S(4)SE quarter of Section 1, Twp. 35N, Rge. 1E, G & SR Base & Meridian, in the unknown Mining District, County of Coconino, State of Arizona.

The boundaries of this claim can be traced:

Beginning at the West end center monument, and running  
thence South 300 feet to SW corner monument No. 1;  
thence East 1,500 feet to SE corner monument No. 2;  
thence North 300 feet to East end center monument;  
thence North 300 feet to NE corner monument No. 3;  
thence West 1,500 feet to NW corner monument No. 4;  
thence South 300 feet to the point of beginning.

A MC 156267

- 7) All dips, variations, spurs, angles, and all veins, ledges, or deposits within the lines of this claim, together with all water and timber and any other rights appurtenant, allowed by the laws of the State or of the United States, are hereby claimed from the effective date of this location.
- 8) Tie: Corner No. 4 of this claim is located 18,000' North and 3000' West  
from the SE corner of Section 24, Twp. 35N, Rge. 1E, G&SR, BM.

Locator: PATHFINDER MINES CORPORATION

By:

Dale A. Kruedd  
Agent

ARIZONA STATE OFFICE  
BU. LAND MANAGEMENT

FEB 11 1982

7:45 A.M.  
PHOENIX, ARIZONA

# NOTICE AND CERTIFICATE OF LOCATION - LODE MINING CLAIM

Notice is Hereby Given that:

- 1) The name of this claim is DRY # 113, a lode mining claim.
- 2) The name and post office address of the locator is:  

Pathfinder Mines Corporation

550 California Street  
San Francisco, California 94104
- 3) The date of this location is the 18<sup>th</sup> day of November, 1981, on which date the notice of location was posted on the claim.
- 4) The locator does hereby locate and claim 1,500 linear feet vein or lode, together with 300 feet in width on each side of the center line of this claim.
- 5) The general course of the vein or lode is in a West and East direction. The location monument lies within the boundaries of this claim at Corner # 1 the NE corner, and lies on the East end of this claim, and is 1,500 feet from the opposite end of this claim.
- 6) The claim is situated in the NW & SW quarter of Section 1, Twp 35N, Rge. 1E, G & SR Base & Meridian, in the unknown Mining District, County of Coconino, State of Arizona.

The boundaries of this claim can be traced:

Beginning at the East end center monument, and running

thence North 300 feet to NE corner monument No. 1;  
thence West 1,500 feet to NW corner monument No. 2;  
thence South 300 feet to West end center monument;  
thence South 300 feet to SW corner monument No. 3;  
thence East 1,500 feet to SE corner monument No. 4;  
thence North 300 feet to the point of beginning.

- 7) All dips, variations, spurs, angles, and all veins, ledges, or deposits within the lines of this claim, together with all water and timber and any other rights appurtenant, allowed by the laws of the State or of the United States, are hereby claimed from the effective date of this location.

- 8) Tie: Corner No. 1 of this claim is located 18,600' North  
& 3000' West

from the SE corner of Section 24, Twp. 35N, Rge. 1E,  
G&SR, BM.

Locator: PATHFINDER MINES CORPORATION

By:

Diana A. Knewell  
Agent

ARIZONA STATE OFFICE  
BU. LAND MANAGEMENT

FEB 11 1982

7:45 A.M.  
PHOENIX, ARIZONA

A MC 156268

# NOTICE AND CERTIFICATE OF LOCATION - LODE MINING CLAIM

Notice is Hereby Given that:

- 1) The name of this claim is DRY # 114, a lode mining claim.
- 2) The name and post office address of the locator is:  

Pathfinder Mines Corporation

550 California Street  
San Francisco, California 94104
- 3) The date of this location is the 18<sup>th</sup> day of November, 1981, on which date the notice of location was posted on the claim.
- 4) The locator does hereby locate and claim 1,500 linear feet vein or lode, together with 300 feet in width on each side of the center line of this claim.
- 5) The general course of the vein or lode is in a East and West direction. The location monument lies within the boundaries of this claim at Corner # 4 the NW corner, and lies on the West end of this claim, and is 1,500 feet from the opposite end of this claim.
- 6) The claim is situated in the SW, SE quarter of Section 1, Twp. 35N, Rge. 1E, G & SR Base & Meridian, in the unknown Mining District, County of Coconino, State of Arizona.

The boundaries of this claim can be traced:

Beginning at the West end center monument, and running

thence South 300 feet to SW corner monument No. 1;  
thence East 1,500 feet to SE corner monument No. 2;  
thence North 300 feet to East end center monument;  
thence North 300 feet to NE corner monument No. 3;  
thence West 1,500 feet to NW corner monument No. 4;  
thence South 300 feet to the point of beginning.

A MC 156269

- 7) All dips, variations, spurs, angles, and all veins, ledges, or deposits within the lines of this claim, together with all water and timber and any other rights appurtenant, allowed by the laws of the State or of the United States, are hereby claimed from the effective date of this location.
- 8) Tie: Corner No. 4 of this claim is located

18,600' North and 3000' West

---

from the SE corner of Section 24, Twp. 35N, Rge. 1E, G&SR, BM.

Locator: PATHFINDER MINES CORPORATION

By:

Dieter A. Kruwell  
Agent

ARIZONA STATE OFFICE  
BU. LAND MANAGEMENT

FEB 11 1982

1:45 A.M.  
PHOENIX, ARIZONA

# NOTICE AND CERTIFICATE OF LOCATION - LODE MINING CLAIM

Notice is Hereby Given that:

- 1) The name of this claim is DRY # 115, a lode mining claim.
- 2) The name and post office address of the locator is:  

Pathfinder Mines Corporation

550 California Street  
San Francisco, California 94104
- 3) The date of this location is the 18<sup>th</sup> day of November, 1981, on which date the notice of location was posted on the claim.
- 4) The locator does hereby locate and claim 1,500 linear feet vein or lode, together with 300 feet in width on each side of the center line of this claim.
- 5) The general course of the vein or lode is in a West and East direction. The location monument lies within the boundaries of this claim at Corner # 1 the NE corner, and lies on the East end of this claim, and is 1,500 feet from the opposite end of this claim.
- 6) The claim is situated in the NW quarter of Section 1, Twp. 35N, Rge. 1E, G & SR Base & Meridian, in the unknown Mining District, County of Coconino, State of Arizona.

The boundaries of this claim can be traced:

Beginning at the East end center monument, and running  
thence North 300 feet to NE corner monument No. 1;  
thence West 1,500 feet to NW corner monument No. 2;  
thence South 300 feet to West end center monument;  
thence South 300 feet to SW corner monument No. 3;  
thence East 1,500 feet to SE corner monument No. 4;  
thence North 300 feet to the point of beginning.

- 7) All dips, variations, spurs, angles, and all veins, ledges, or deposits within the lines of this claim, together with all water and timber and any other rights appurtenant, allowed by the laws of the State or of the United States, are hereby claimed from the effective date of this location.

- 8) Tie: Corner No. 1 of this claim is located 19,200' North  
3000' West

from the SE corner of Section 24, Twp. 35N, Rge. 1E,  
G&SR, BM.

Locator: PATHFINDER MINES CORPORATION

By:

Dieter A. Krewedl  
Agent

ARIZONA STATE OFFICE  
BU. LAND MANAGEMENT

FEB 11 1982

7:45 A.M.  
PHOENIX, ARIZONA

A MC 156270

# NOTICE AND CERTIFICATE OF LOCATION - LODE MINING CLAIM

Notice is Hereby Given that:

- 1) The name of this claim is DRY # 116, a lode mining claim.
- 2) The name and post office address of the locator is:  

Pathfinder Mines Corporation

550 California Street  
San Francisco, California 94104
- 3) The date of this location is the 18<sup>th</sup> day of November, 1981, on which date the notice of location was posted on the claim.
- 4) The locator does hereby locate and claim 1,500 linear feet vein or lode, together with 300 feet in width on each side of the center line of this claim.
- 5) The general course of the vein or lode is in a East and West direction. The location monument lies within the boundaries of this claim at Corner # 4 the NW corner, and lies on the West end of this claim, and is 1,500 feet from the opposite end of this claim.
- 6) The claim is situated in the NW 1/4 quarter of Section 1, Twp. 35N, Rge. 1E, G & SR Base & Meridian, in the unknown Mining District, County of Coconino, State of Arizona.

The boundaries of this claim can be traced:

Beginning at the West end center monument, and running  
thence South 300 feet to SW corner monument No. 1;  
thence East 1,500 feet to SE corner monument No. 2;  
thence North 300 feet to East end center monument;  
thence North 300 feet to NE corner monument No. 3;  
thence West 1,500 feet to NW corner monument No. 4;  
thence South 300 feet to the point of beginning.

- 7) All dips, variations, spurs, angles, and all veins, ledges, or deposits within the lines of this claim, together with all water and timber and any other rights appurtenant, allowed by the laws of the State or of the United States, are hereby claimed from the effective date of this location.
- 8) Tie: Corner No. 4 of this claim is located 19,200' North & 3000' West

from the SE corner of Section 24, Twp. 35N, Rge. 1E, G&SR, BM.

Locator: PATHFINDER MINES CORPORATION

By:

Dexter A. Kuwiedl  
Agent

ARIZONA STATE OFFICE  
BU. LAND MANAGEMENT

FEB 11 1982

7:45 A.M.  
PHOENIX, ARIZONA

A MC 156271

# NOTICE AND CERTIFICATE OF LOCATION - LODE MINING CLAIM

Notice is Hereby Given that:

- 1) The name of this claim is DRY # 117, a lode mining claim.
- 2) The name and post office address of the locator is:  

Pathfinder Mines Corporation

550 California Street  
San Francisco, California 94104
- 3) The date of this location is the 18<sup>th</sup> day of November, 1981, on which date the notice of location was posted on the claim.
- 4) The locator does hereby locate and claim 1,500 linear feet vein or lode, together with 300 feet in width on each side of the center line of this claim.
- 5) The general course of the vein or lode is in a West and East direction. The location monument lies within the boundaries of this claim at Corner # 1 the NE corner, and lies on the East end of this claim, and is 1,500 feet from the opposite end of this claim.
- 6) The claim is situated in the NW quarter of Section 1, Twp. 35N, Rge. 1E, G & SR Base & Meridian, in the unknown Mining District, County of Coconino, State of Arizona.

The boundaries of this claim can be traced:

Beginning at the East end center monument, and running

thence North 300 feet to NE corner monument No. 1;  
thence West 1,500 feet to NW corner monument No. 2;  
thence South 300 feet to West end center monument;  
thence South 300 feet to SW corner monument No. 3;  
thence East 1,500 feet to SE corner monument No. 4;  
thence North 300 feet to the point of beginning.

- 7) All dips, variations, spurs, angles, and all veins, ledges, or deposits within the lines of this claim, together with all water and timber and any other rights appurtenant, allowed by the laws of the State or of the United States, are hereby claimed from the effective date of this location.
- 8) Tie: Corner No. 1 of this claim is located \_\_\_\_\_

19,800' North & 3000' West

from the SE corner of Section 24, Twp. 35N, Rge. 1E,  
G&SR, BM.

Locator: PATHFINDER MINES CORPORATION

By:

Dieter A. Kruedell  
Agent

ARIZONA STATE OFFICE  
BU. LAND MANAGEMENT

FEB 11 1982

7:45 A.M.  
PHOENIX, ARIZONA

A MC 156272

# NOTICE AND CERTIFICATE OF LOCATION - LODE MINING CLAIM

Notice is Hereby Given that:

- 1) The name of this claim is DRY # 118, a lode mining claim.
- 2) The name and post office address of the locator is:  

Pathfinder Mines Corporation

550 California Street  
San Francisco, California 94104
- 3) The date of this location is the 18<sup>th</sup> day of November, 1981, on which date the notice of location was posted on the claim.
- 4) The locator does hereby locate and claim 1,500 linear feet vein or lode, together with 300 feet in width on each side of the center line of this claim.
- 5) The general course of the vein or lode is in a East and West direction. The location monument lies within the boundaries of this claim at Corner # 4 the NW corner, and lies on the West end of this claim, and is 1,500 feet from the opposite end of this claim.
- 6) The claim is situated in the NW & NE quarter of Section 1, Twp. 35N, Rge. 1E, G & SR Base & Meridian, in the unknown Mining District, County of Coconino, State of Arizona.

The boundaries of this claim can be traced:

Beginning at the West end center monument, and running  
thence South 300 feet to SW corner monument No. 1;  
thence East 1,500 feet to SE corner monument No. 2;  
thence North 300 feet to East end center monument;  
thence North 300 feet to NE corner monument No. 3;  
thence West 1,500 feet to NW corner monument No. 4;  
thence South 300 feet to the point of beginning.

A MC 156273

- 7) All dips, variations, spurs, angles, and all veins, ledges, or deposits within the lines of this claim, together with all water and timber and any other rights appurtenant, allowed by the laws of the State or of the United States, are hereby claimed from the effective date of this location.
- 8) Tie: Corner No. 4 of this claim is located 19,800' North  
& 3000' West  
from the SE corner of Section 24, Twp. 35N, Rge. 1E, G&SR, BM.

Locator: PATHFINDER MINES CORPORATION

By:

Dustin A. Kewell  
Agent

ARIZONA STATE OFFICE  
BU. LAND MANAGEMENT

FEB 11 1982

7:45 A.M.  
PHOENIX, ARIZONA

# NOTICE AND CERTIFICATE OF LOCATION - LODE MINING CLAIM

Notice is Hereby Given that:

- 1) The name of this claim is EAST # /, a lode mining claim.
- 2) The name and post office address of the locator is:  

Pathfinder Mines Corporation

550 California Street  
San Francisco, California 94104
- 3) The date of this location is the 19th day of November, 1981, on which date the notice of location was posted on the claim.
- 4) The locator does hereby locate and claim 1,500 linear feet vein or lode, together with 300 feet in width on each side of the center line of this claim.
- 5) The general course of the vein or lode is in a West and East direction. The location monument lies within the boundaries of this claim at Corner # 1 the NE corner, and lies on the East end of this claim, and is 1,500 feet from the opposite end of this claim.
- 6) The claim is situated in the SE quarter of Section 28, Twp. 37N Rge. 2E, G & SR Base & Meridian, in the unknown Mining District, County of Coconino, State of Arizona.

The boundaries of this claim can be traced:

Beginning at the East end center monument, and running  
thence North 300 feet to NE corner monument No. 1;  
thence West 1,500 feet to NW corner monument No. 2;  
thence South 300 feet to West end center monument;  
thence South 300 feet to SW corner monument No. 3;  
thence East 1,500 feet to SE corner monument No. 4;  
thence North 300 feet to the point of beginning.

- 7) All dips, variations, spurs, angles, and all veins, ledges, or deposits within the lines of this claim, together with all water and timber and any other rights appurtenant, allowed by the laws of the State or of the United States, are hereby claimed from the effective date of this location.

- 8) Tie: Corner No. 1 of this claim is located \_\_\_\_\_  
1200' N

from the SE corner of Section 28, Twp. 37N, Rge. 2E,  
G&SR, BM.

Locator: PATHFINDER MINES CORPORATION

By:

Dieter A. Kewell

Agent  
ARIZONA STATE OFFICE  
BU. LAND MANAGEMENT

FEB 11 1982

1:45 A.M.  
PHOENIX, ARIZONA

A MC 156274

# NOTICE AND CERTIFICATE OF LOCATION - LODE MINING CLAIM

Notice is Hereby Given that:

1) The name of this claim is EAST # 2, a lode mining claim.

2) The name and post office address of the locator is:

Pathfinder Mines Corporation      550 California Street  
San Francisco, California 94104

3) The date of this location is the 19th day of November, 1981, on which date the notice of location was posted on the claim.

4) The locator does hereby locate and claim 1,500 linear feet vein or lode, together with 300 feet in width on each side of the center line of this claim.

5) The general course of the vein or lode is in a East and West direction. The location monument lies within the boundaries of this claim at Corner # 4 the NW corner, and lies on the West end of this claim, and is 1,500 feet from the opposite end of this claim.

6) The claim is situated in the SW quarter of Section 27, Twp. 37N, Rge. 2E, G & SR Base & Meridian, in the unknown Mining District, County of Coconino, State of Arizona.

The boundaries of this claim can be traced:

Beginning at the West end center monument, and running

thence South 300 feet to SW corner monument No. 1;

thence East 1,500 feet to SE corner monument No. 2;

thence North 300 feet to East end center monument;

thence North 300 feet to NE corner monument No. 3;

thence West 1,500 feet to NW corner monument No. 4;

thence South 300 feet to the point of beginning.

7) All dips, variations, spurs, angles, and all veins, ledges, or deposits within the lines of this claim, together with all water and timber and any other rights appurtenant, allowed by the laws of the State or of the United States, are hereby claimed from the effective date of this location.

8) Tie: Corner No. 4 of this claim is located \_\_\_\_\_

1200' N

from the SE corner of Section 28, Twp. 37N, Rge. 2E, G&SR, BM.

Locator: PATHFINDER MINES CORPORATION

By:

Dexter A. Kuwiedt  
Agent

ARIZONA STATE OFFICE  
BU. LAND MANAGEMENT

FEB 11 1982

1:45 A.M.  
PHOENIX, ARIZONA

R MC 156275

# NOTICE AND CERTIFICATE OF LOCATION - LODE MINING CLAIM

Notice is Hereby Given that:

- 1) The name of this claim is EAST # 3, a lode mining claim.
- 2) The name and post office address of the locator is:  

Pathfinder Mines Corporation

550 California Street  
San Francisco, California 94104
- 3) The date of this location is the 19th day of November, 1981, on which date the notice of location was posted on the claim.
- 4) The locator does hereby locate and claim 1,500 linear feet vein or lode, together with 300 feet in width on each side of the center line of this claim.
- 5) The general course of the vein or lode is in a West and East direction. The location monument lies within the boundaries of this claim at Corner # 1 the NE corner, and lies on the East end of this claim, and is 1,500 feet from the opposite end of this claim.
- 6) The claim is situated in the SE quarter of Section 28, Twp. 37N, Rge. 2E, G & SR Base & Meridian, in the unknown Mining District, County of Coconino, State of Arizona.

The boundaries of this claim can be traced:

Beginning at the East end center monument, and running  
thence North 300 feet to NE corner monument No. 1;  
thence West 1,500 feet to NW corner monument No. 2;  
thence South 300 feet to West end center monument;  
thence South 300 feet to SW corner monument No. 3;  
thence East 1,500 feet to SE corner monument No. 4;  
thence North 300 feet to the point of beginning.

- 7) All dips, variations, spurs, angles, and all veins, ledges, or deposits within the lines of this claim, together with all water and timber and any other rights appurtenant, allowed by the laws of the State or of the United States, are hereby claimed from the effective date of this location.

- 8) Tie: Corner No. 1 of this claim is located 600' N

from the SE corner of Section 28, Twp. 37N, Rge. 2E,  
G&SR, BM.

Locator: PATHFINDER MINES CORPORATION

By:

Dieter A. Kewell  
Agent

ARIZONA STATE OFFICE  
BU. LAND MANAGEMENT

FEB 11 1982

1:45 A.M.  
PHOENIX, ARIZONA

A MC 156276

# NOTICE AND CERTIFICATE OF LOCATION - LODE MINING CLAIM

Notice is Hereby Given that:

- 1) The name of this claim is EAST # 4, a lode mining claim.
- 2) The name and post office address of the locator is:  

Pathfinder Mines Corporation

550 California Street  
San Francisco, California 94104
- 3) The date of this location is the 19th day of November, 1981, on which date the notice of location was posted on the claim.
- 4) The locator does hereby locate and claim 1,500 linear feet vein or lode, together with 300 feet in width on each side of the center line of this claim.
- 5) The general course of the vein or lode is in a East and West direction. The location monument lies within the boundaries of this claim at Corner # 4 the NW corner, and lies on the West end of this claim, and is 1,500 feet from the opposite end of this claim.
- 6) The claim is situated in the SW quarter of Section 27, Twp. 37N Rge. 2E, G & SR Base & Meridian, in the unknown Mining District, County of Coconino, State of Arizona.

The boundaries of this claim can be traced:

Beginning at the West end center monument, and running

thence South 300 feet to SW corner monument No. 1;  
thence East 1,500 feet to SE corner monument No. 2;  
thence North 300 feet to East end center monument;  
thence North 300 feet to NE corner monument No. 3;  
thence West 1,500 feet to NW corner monument No. 4;  
thence South 300 feet to the point of beginning.

- 7) All dips, variations, spurs, angles, and all veins, ledges, or deposits within the lines of this claim, together with all water and timber and any other rights appurtenant, allowed by the laws of the State or of the United States, are hereby claimed from the effective date of this location.

- 8) Tie: Corner No. 4 of this claim is located \_\_\_\_\_

600' N

from the SE corner of Section 28, Twp. 37N, Rge. 2E,  
G&SR, BM.

Locator: PATHFINDER MINES CORPORATION

By: \_\_\_\_\_

Agent

ARIZONA STATE OFFICE  
BU. LAND MANAGEMENT

FEB 11 1982

7:45 A.M.  
PHOENIX, ARIZONA

A MC 156277

# NOTICE AND CERTIFICATE OF LOCATION - LODE MINING CLAIM

Notice is Hereby Given that:

- 1) The name of this claim is EAST # 5, a lode mining claim.
- 2) The name and post office address of the locator is:  

Pathfinder Mines Corporation

550 California Street  
San Francisco, California 94104
- 3) The date of this location is the 19th day of November, 1981, on which date the notice of location was posted on the claim.
- 4) The locator does hereby locate and claim 1,500 linear feet vein or lode, together with 300 feet in width on each side of the center line of this claim.
- 5) The general course of the vein or lode is in a West and East direction. The location monument lies within the boundaries of this claim at Corner # 1 the NE corner, and lies on the East end of this claim, and is 1,500 feet from the opposite end of this claim.
- 6) The claim is situated in the NE quarter of Section 33, Twp. 37N, Rge. 2E, G & SR Base & Meridian, in the unknown Mining District, County of Coconino, State of Arizona.

The boundaries of this claim can be traced:

Beginning at the East end center monument, and running

thence North 300 feet to NE corner monument No. 1;  
thence West 1,500 feet to NW corner monument No. 2;  
thence South 300 feet to West end center monument;  
thence South 300 feet to SW corner monument No. 3;  
thence East 1,500 feet to SE corner monument No. 4;  
thence North 300 feet to the point of beginning.

- 7) All dips, variations, spurs, angles, and all veins, ledges, or deposits within the lines of this claim, together with all water and timber and any other rights appurtenant, allowed by the laws of the State or of the United States, are hereby claimed from the effective date of this location.

- 8) Tie: Corner No. 1 of this claim is located at

~~from~~ the SE corner of Section 28, Twp. 37N, Rge. 2E,  
G&SR, BM.

Locator: PATHFINDER MINES CORPORATION

By: Dieter A. Kewedl  
Agent

ARIZONA STATE OFFICE  
BU. LAND MANAGEMENT

FEB 11 1982

1:45 A.M.  
PHOENIX, ARIZONA

A MC 156278

# NOTICE AND CERTIFICATE OF LOCATION - LODE MINING CLAIM

Notice is Hereby Given that:

- 1) The name of this claim is EAST # 6, a lode mining claim.
- 2) The name and post office address of the locator is:  

Pathfinder Mines Corporation

550 California Street  
San Francisco, California 94104
- 3) The date of this location is the 19th day of November, 1981, on which date the notice of location was posted on the claim.
- 4) The locator does hereby locate and claim 1,500 linear feet vein or lode, together with 300 feet in width on each side of the center line of this claim.
- 5) The general course of the vein or lode is in a East and West direction. The location monument lies within the boundaries of this claim at Corner # 4 the NW corner, and lies on the West end of this claim, and is 1,500 feet from the opposite end of this claim.
- 6) The claim is situated in the NW quarter of Section 34, Twp. 37N, Rge. 2E, G & SR Base & Meridian, in the unknown Mining District, County of Coconino, State of Arizona.

The boundaries of this claim can be traced:

Beginning at the West end center monument, and running

thence South 300 feet to SW corner monument No. 1;  
thence East 1,500 feet to SE corner monument No. 2;  
thence North 300 feet to East end center monument;  
thence North 300 feet to NE corner monument No. 3;  
thence West 1,500 feet to NW corner monument No. 4;  
thence South 300 feet to the point of beginning.

- 7) All dips, variations, spurs, angles, and all veins, ledges, or deposits within the lines of this claim, together with all water and timber and any other rights appurtenant, allowed by the laws of the State or of the United States, are hereby claimed from the effective date of this location.
- 8) Tie: Corner No. 4 of this claim is located at

~~from~~ the SE corner of Section 28, Twp. 37N, Rge. 2E,  
G&SR, BM.

Locator: PATHFINDER MINES CORPORATION

By:

Justin A. Knewell  
Agent

ARIZONA STATE OFFICE  
BU. LAND MANAGEMENT

FEB 11 1982

7:45 A.M.  
PHOENIX, ARIZONA

A MC 156279

# NOTICE AND CERTIFICATE OF LOCATION - LODE MINING CLAIM

Notice is Hereby Given that:

- 1) The name of this claim is EAST # 7, a lode mining claim.
- 2) The name and post office address of the locator is:  

Pathfinder Mines Corporation

550 California Street  
San Francisco, California 94104
- 3) The date of this location is the 19th day of November, 1981, on which date the notice of location was posted on the claim.---
- 4) The locator does hereby locate and claim 1,500 linear feet vein or lode, together with 300 feet in width on each side of the center line of this claim.
- 5) The general course of the vein or lode is in a West and East direction. The location monument lies within the boundaries of this claim at Corner # 1 the NE corner, and lies on the East end of this claim, and is 1,500 feet from the opposite end of this claim.
- 6) The claim is situated in the NE quarter of Section 33, Twp. 37N, Rge. 2E, G & SR Base & Meridian, in the unknown Mining District, County of Coconino, State of Arizona.

The boundaries of this claim can be traced:

Beginning at the East end center monument, and running

thence North 300 feet to NE corner monument No. 1;

thence West 1,500 feet to NW corner monument No. 2;

thence South 300 feet to West end center monument;

thence South 300 feet to SW corner monument No. 3;

thence East 1,500 feet to SE corner monument No. 4;

thence North 300 feet to the point of beginning.

- 7) All dips, variations, spurs, angles, and all veins, ledges, or deposits within the lines of this claim, together with all water and timber and any other rights appurtenant, allowed by the laws of the State or of the United States, are hereby claimed from the effective date of this location.

- 8) Tie: Corner No. 1 of this claim is located \_\_\_\_\_

600' S

from the SE corner of Section 28, Twp. 37N, Rge. 2E,  
G&SR, BM.

Locator: PATHFINDER MINES CORPORATION

By:

Dietrich A. Kuwiedt  
Agent

ARIZONA STATE OFFICE  
BU. LAND MANAGEMENT

FEB 11 1982

7:45 A.M.  
PHOENIX, ARIZONA

A MC 156280

# NOTICE AND CERTIFICATE OF LOCATION - LODE MINING CLAIM

Notice is Hereby Given that:

- 1) The name of this claim is EAST # 8, a lode mining claim.
- 2) The name and post office address of the locator is:  

Pathfinder Mines Corporation

550 California Street  
San Francisco, California 94104
- 3) The date of this location is the 19th day of November, 1981, on which date the notice of location was posted on the claim.
- 4) The locator does hereby locate and claim 1,500 linear feet vein or lode, together with 300 feet in width on each side of the center line of this claim.
- 5) The general course of the vein or lode is in a East and West direction. The location monument lies within the boundaries of this claim at Corner # 4 the NW corner, and lies on the West end of this claim, and is 1,500 feet from the opposite end of this claim.
- 6) The claim is situated in the NW quarter of Section 34, Twp. 37N, Rge. 2E, G & SR Base & Meridian, in the unknown Mining District, County of Coconino, State of Arizona.

The boundaries of this claim can be traced:

Beginning at the West end center monument, and running

thence South 300 feet to SW corner monument No. 1;  
thence East 1,500 feet to SE corner monument No. 2;  
thence North 300 feet to East end center monument;  
thence North 300 feet to NE corner monument No. 3;  
thence West 1,500 feet to NW corner monument No. 4;  
thence South 300 feet to the point of beginning.

- 7) All dips, variations, spurs, angles, and all veins, ledges, or deposits within the lines of this claim, together with all water and timber and any other rights appurtenant, allowed by the laws of the State or of the United States, are hereby claimed from the effective date of this location.

- 8) Tie: Corner No. 4 of this claim is located 600' S

from the SE corner of Section 28, Twp. 37N, Rge. 2E, G&SR, BM.

Locator: PATHFINDER MINES CORPORATION

By:

Dieter A. Furewell  
Agent

ARIZONA STATE OFFICE  
BU. LAND MANAGEMENT

FEB 11 1982

7:45 A.M.  
PHOENIX, ARIZONA

A MC 156281

# NOTICE AND CERTIFICATE OF LOCATION - LODE MINING CLAIM

Notice is Hereby Given that:

- 1) The name of this claim is EAST # 9, a lode mining claim.
- 2) The name and post office address of the locator is:  

Pathfinder Mines Corporation

550 California Street  
San Francisco, California 94104
- 3) The date of this location is the 19th day of November, 1981, on which date the notice of location was posted on the claim.
- 4) The locator does hereby locate and claim 1,500 linear feet vein or lode, together with 300 feet in width on each side of the center line of this claim.
- 5) The general course of the vein or lode is in a West and East direction. The location monument lies within the boundaries of this claim at Corner # 1 the NE corner, and lies on the East end of this claim, and is 1,500 feet from the opposite end of this claim.
- 6) The claim is situated in the NE quarter of Section 33, Twp. 37N, Rge. 2E, G & SR Base & Meridian, in the unknown Mining District, County of Coconino, State of Arizona.

The boundaries of this claim can be traced:

Beginning at the East end center monument, and running

thence North 300 feet to NE corner monument No. 1;  
thence West 1,500 feet to NW corner monument No. 2;  
thence South 300 feet to West end center monument;  
thence South 300 feet to SW corner monument No. 3;  
thence East 1,500 feet to SE corner monument No. 4;  
thence North 300 feet to the point of beginning.

- 7) All dips, variations, spurs, angles, and all veins, ledges, or deposits within the lines of this claim, together with all water and timber and any other rights appurtenant, allowed by the laws of the State or of the United States, are hereby claimed from the effective date of this location.

- 8) Tie: Corner No. 1 of this claim is located \_\_\_\_\_  
1200' S

from the SE corner of Section 28, Twp. 37N, Rge. 2E,  
G&SR, BM.

Locator: PATHFINDER MINES CORPORATION

By:

Duta A. Krewell  
Agent

ARIZONA STATE OFFICE  
BU. LAND MANAGEMENT

FEB 11 1982

7:45 A.M.  
PHOENIX, ARIZONA

A MC 156282

# NOTICE AND CERTIFICATE OF LOCATION - LODE MINING CLAIM

Notice is Hereby Given that:

- 1) The name of this claim is EAST # 10, a lode mining claim.
- 2) The name and post office address of the locator is:  

Pathfinder Mines Corporation

550 California Street  
San Francisco, California 94104
- 3) The date of this location is the 19th day of November, 1981, on which date the notice of location was posted on the claim.
- 4) The locator does hereby locate and claim 1,500 linear feet vein or lode, together with 300 feet in width on each side of the center line of this claim.
- 5) The general course of the vein or lode is in a East and West direction. The location monument lies within the boundaries of this claim at Corner # 4 the NW corner, and lies on the West end of this claim, and is 1,500 feet from the opposite end of this claim.
- 6) The claim is situated in the NW quarter of Section 34, Twp. 37N, Rge. 2E, G & SR Base & Meridian, in the unknown Mining District, County of Coconino, State of Arizona.

The boundaries of this claim can be traced:

Beginning at the West end center monument, and running  
thence South 300 feet to SW corner monument No. 1;  
thence East 1,500 feet to SE corner monument No. 2;  
thence North 300 feet to East end center monument;  
thence North 300 feet to NE corner monument No. 3;  
thence West 1,500 feet to NW corner monument No. 4;  
thence South 300 feet to the point of beginning.

A MC 156283

- 7) All dips, variations, spurs, angles, and all veins, ledges, or deposits within the lines of this claim, together with all water and timber and any other rights appurtenant, allowed by the laws of the State or of the United States, are hereby claimed from the effective date of this location.
- 8) Tie: Corner No. 4 of this claim is located 1200' S

from the SE corner of Section 28, Twp. 37N, Rge. 2E, G&SR, BM.

Locator: PATHFINDER MINES CORPORATION

By:

Dieter A. Kuevedl  
Agent

ARIZONA STATE OFFICE  
BU. LAND MANAGEMENT

FEB 11 1982

1:45 A.M.  
PHOENIX, ARIZONA

# NOTICE AND CERTIFICATE OF LOCATION - LODE MINING CLAIM

Notice is Hereby Given that:

- 1) The name of this claim is EAST # //, a lode mining claim.
- 2) The name and post office address of the locator is:  

Pathfinder Mines Corporation

550 California Street  
San Francisco, California 94104
- 3) The date of this location is the 19th day of November, 1981, on which date the notice of location was posted on the claim.
- 4) The locator does hereby locate and claim 1,500 linear feet vein or lode, together with 300 feet in width on each side of the center line of this claim.
- 5) The general course of the vein or lode is in a West and East direction. The location monument lies within the boundaries of this claim at Corner # 1 the NE corner, and lies on the East end of this claim, and is 1,500 feet from the opposite end of this claim.
- 6) The claim is situated in the NE quarter of Section 33, Twp. 37N, Rge. 2E, G & SR Base & Meridian, in the unknown Mining District, County of Coconino, State of Arizona.

The boundaries of this claim can be traced:

Beginning at the East end center monument, and running

thence North 300 feet to NE corner monument No. 1;  
thence West 1,500 feet to NW corner monument No. 2;  
thence South 300 feet to West end center monument;  
thence South 300 feet to SW corner monument No. 3;  
thence East 1,500 feet to SE corner monument No. 4;  
thence North 300 feet to the point of beginning.

- 7) All dips, variations, spurs, angles, and all veins, ledges, or deposits within the lines of this claim, together with all water and timber and any other rights appurtenant, allowed by the laws of the State or of the United States, are hereby claimed from the effective date of this location.

- 8) Tie: Corner No. 1 of this claim is located 1800' S

from the SE corner of Section 28, Twp. 37N, Rge. 2E,  
G&SR, BM.

Locator: PATHFINDER MINES CORPORATION

By:

Dexter A. Kuweld  
Agent

ARIZONA STATE OFFICE  
BU. LAND MANAGEMENT

FEB 11 1982

7:45 A.M.  
PHOENIX, ARIZONA

A MC 156284

# NOTICE AND CERTIFICATE OF LOCATION - LODE MINING CLAIM

Notice is Hereby Given that:

- 1) The name of this claim is EAST # 12, a lode mining claim.
- 2) The name and post office address of the locator is:  

Pathfinder Mines Corporation

550 California Street  
San Francisco, California 94104
- 3) The date of this location is the 19th day of November, 1981, on which date the notice of location was posted on the claim.
- 4) The locator does hereby locate and claim 1,500 linear feet vein or lode, together with 300 feet in width on each side of the center line of this claim.
- 5) The general course of the vein or lode is in a East and West direction. The location monument lies within the boundaries of this claim at Corner # 4 the NW corner, and lies on the West end of this claim, and is 1,500 feet from the opposite end of this claim.
- 6) The claim is situated in the NW quarter of Section 34, Twp. 37N, Rge. 2E, G & SR Base & Meridian, in the unknown Mining District, County of Coconino, State of Arizona.

The boundaries of this claim can be traced:

Beginning at the West end center monument, and running  
thence South 300 feet to SW corner monument No. 1;  
thence East 1,500 feet to SE corner monument No. 2;  
thence North 300 feet to East end center monument;  
thence North 300 feet to NE corner monument No. 3;  
thence West 1,500 feet to NW corner monument No. 4;  
thence South 300 feet to the point of beginning.

- 7) All dips, variations, spurs, angles, and all veins, ledges, or deposits within the lines of this claim, together with all water and timber and any other rights appurtenant, allowed by the laws of the State or of the United States, are hereby claimed from the effective date of this location.
- 8) Tie: Corner No. 4 of this claim is located \_\_\_\_\_

\_\_\_\_\_ 1800' S \_\_\_\_\_  
from the SE corner of Section 28, Twp. 37N, Rge. 2E,  
G&SR, BM.

Locator: PATHFINDER MINES CORPORATION

By:

Dieter A. Kewell  
Agent

ARIZONA STATE OFFICE  
BU. LAND MANAGEMENT

FEB 11 1982

7:45 A.M.  
PHOENIX, ARIZONA

A MC 15628.5

# NOTICE AND CERTIFICATE OF LOCATION - LODE MINING CLAIM

Notice is Hereby Given that:

- 1) The name of this claim is EAST # 13, a lode mining claim.
- 2) The name and post office address of the locator is:  

Pathfinder Mines Corporation

550 California Street  
San Francisco, California 94104
- 3) The date of this location is the 19th day of November, 1981, on which date the notice of location was posted on the claim.
- 4) The locator does hereby locate and claim 1,500 linear feet vein or lode, together with 300 feet in width on each side of the center line of this claim.
- 5) The general course of the vein or lode is in a West and East direction. The location monument lies within the boundaries of this claim at Corner # 1 the NE corner, and lies on the East end of this claim, and is 1,500 feet from the opposite end of this claim.
- 6) The claim is situated in the NE & SE quarter of Section 33, Twp. 37N, Rge. 2E, G & SR Base & Meridian, in the unknown Mining District, County of Coconino, State of Arizona.

The boundaries of this claim can be traced:

Beginning at the East end center monument, and running

thence North 300 feet to NE corner monument No. 1;  
thence West 1,500 feet to NW corner monument No. 2;  
thence South 300 feet to West end center monument;  
thence South 300 feet to SW corner monument No. 3;  
thence East 1,500 feet to SE corner monument No. 4;  
thence North 300 feet to the point of beginning.

A MC 156286

- 7) All dips, variations, spurs, angles, and all veins, ledges, or deposits within the lines of this claim, together with all water and timber and any other rights appurtenant, allowed by the laws of the State or of the United States, are hereby claimed from the effective date of this location.

- 8) Tie: Corner No. 1 of this claim is located 2400' S

from the SE corner of Section 28, Twp. 37N, Rge. 2E,  
G&SR, BM.

Locator: PATHFINDER MINES CORPORATION

By:

Dieter A. Kewedl  
Agent

ARIZONA STATE OFFICE  
BU. LAND MANAGEMENT

FEB 11 1982

7:45 A.M.  
PHOENIX, ARIZONA

# NOTICE AND CERTIFICATE OF LOCATION - LODE MINING CLAIM

Notice is Hereby Given that:

- 1) The name of this claim is EAST # 14, a lode mining claim.
- 2) The name and post office address of the locator is:  

Pathfinder Mines Corporation

550 California Street  
San Francisco, California 94104
- 3) The date of this location is the 19th day of November, 1981, on which date the notice of location was posted on the claim.
- 4) The locator does hereby locate and claim 1,500 linear feet vein or lode, together with 300 feet in width on each side of the center line of this claim.
- 5) The general course of the vein or lode is in a East and West direction. The location monument lies within the boundaries of this claim at Corner # 4 the NW corner, and lies on the West end of this claim, and is 1,500 feet from the opposite end of this claim.
- 6) The claim is situated in the NW & SW quarter of Section 34, Twp. 37N, Rge. 2E, G & SR Base & Meridian, in the unknown Mining District, County of Coconino, State of Arizona.

The boundaries of this claim can be traced:

Beginning at the West end center monument, and running  
thence South 300 feet to SW corner monument No. 1;  
thence East 1,500 feet to SE corner monument No. 2;  
thence North 300 feet to East end center monument;  
thence North 300 feet to NE corner monument No. 3;  
thence West 1,500 feet to NW corner monument No. 4;  
thence South 300 feet to the point of beginning.

A HC 156287

- 7) All dips, variations, spurs, angles, and all veins, ledges, or deposits within the lines of this claim, together with all water and timber and any other rights appurtenant, allowed by the laws of the State or of the United States, are hereby claimed from the effective date of this location.
- 8) Tie: Corner No. 4 of this claim is located \_\_\_\_\_

2400' S

from the SE corner of Section 28, Twp. 37N, Rge. 2E,  
G&SR, BM.

Locator: PATHFINDER MINES CORPORATION

By:

Diana G. Kewell  
Agent

ARIZONA STATE OFFICE  
BU. LAND MANAGEMENT

FEB 11 1982

1:45 A.M.  
PHOENIX, ARIZONA

# NOTICE AND CERTIFICATE OF LOCATION - LODE MINING CLAIM

Notice is Hereby Given that:

- 1) The name of this claim is EAST # 15, a lode mining claim.
- 2) The name and post office address of the locator is:  

Pathfinder Mines Corporation

550 California Street  
San Francisco, California 94104
- 3) The date of this location is the 19th day of November, 1981, on which date the notice of location was posted on the claim.
- 4) The locator does hereby locate and claim 1,500 linear feet vein or lode, together with 300 feet in width on each side of the center line of this claim.
- 5) The general course of the vein or lode is in a West and East direction. The location monument lies within the boundaries of this claim at Corner # 1 the NE corner, and lies on the East end of this claim, and is 1,500 feet from the opposite end of this claim.
- 6) The claim is situated in the SE quarter of Section 33, Twp. 37N, Rge. 2E, G & SR Base & Meridian, in the unknown Mining District, County of Coconino, State of Arizona.

The boundaries of this claim can be traced:

Beginning at the East end center monument, and running  
thence North 300 feet to NE corner monument No. 1;  
thence West 1,500 feet to NW corner monument No. 2;  
thence South 300 feet to West end center monument;  
thence South 300 feet to SW corner monument No. 3;  
thence East 1,500 feet to SE corner monument No. 4;  
thence North 300 feet to the point of beginning.

A MC 156288

- 7) All dips, variations, spurs, angles, and all veins, ledges, or deposits within the lines of this claim, together with all water and timber and any other rights appurtenant, allowed by the laws of the State or of the United States, are hereby claimed from the effective date of this location.

- 8) Tie: Corner No. 1 of this claim is located 3000' S

from the SE corner of Section 28, Twp. 37N, Rge. 2E, G&SR, BM.

Locator: PATHFINDER MINES CORPORATION

By: Dieter C. Kuweldt  
Agent

ARIZONA STATE OFFICE  
BU. LAND MANAGEMENT

FEB 11 1982

7:45 A.M.  
PHOENIX, ARIZONA

# NOTICE AND CERTIFICATE OF LOCATION - LODE MINING CLAIM

Notice is Hereby Given that:

- 1) The name of this claim is EAST # 16, a lode mining claim.
- 2) The name and post office address of the locator is:  

Pathfinder Mines Corporation

550 California Street  
San Francisco, California 94104
- 3) The date of this location is the 19th day of November, 1981, on which date the notice of location was posted on the claim.
- 4) The locator does hereby locate and claim 1,500 linear feet vein or lode, together with 300 feet in width on each side of the center line of this claim.
- 5) The general course of the vein or lode is in a East and West direction. The location monument lies within the boundaries of this claim at Corner # 4 the NW corner, and lies on the West end of this claim, and is 1,500 feet from the opposite end of this claim.
- 6) The claim is situated in the SW quarter of Section 34, Twp. 37N, Rge. 2E, G & SR Base & Meridian, in the unknown Mining District, County of Coconino, State of Arizona.

The boundaries of this claim can be traced:

Beginning at the West end center monument, and running  
thence South 300 feet to SW corner monument No. 1;  
thence East 1,500 feet to SE corner monument No. 2;  
thence North 300 feet to East end center monument;  
thence North 300 feet to NE corner monument No. 3;  
thence West 1,500 feet to NW corner monument No. 4;  
thence South 300 feet to the point of beginning.

- 7) All dips, variations, spurs, angles, and all veins, ledges, or deposits within the lines of this claim, together with all water and timber and any other rights appurtenant, allowed by the laws of the State or of the United States, are hereby claimed from the effective date of this location.
- 8) Tie: Corner No. 4 of this claim is located \_\_\_\_\_

3000' S

from the SE corner of Section 28, Twp. 37N, Rge. 2E,  
G&SR, BM.

Locator: PATHFINDER MINES CORPORATION

By:

Dieter A. Kewell  
Agent ARIZONA STATE OFFICE  
BU. LAND MANAGEMENT

FEB 11 1982

7:45 A.M.  
PHOENIX, ARIZONA

A  
HC  
156289

# NOTICE AND CERTIFICATE OF LOCATION - LODE MINING CLAIM

Notice is Hereby Given that:

- 1) The name of this claim is EAST # 17, a lode mining claim.
- 2) The name and post office address of the locator is:  

Pathfinder Mines Corporation

550 California Street  
San Francisco, California 94104
- 3) The date of this location is the 19th day of November, 1981, on which date the notice of location was posted on the claim.
- 4) The locator does hereby locate and claim 1,500 linear feet vein or lode, together with 300 feet in width on each side of the center line of this claim.
- 5) The general course of the vein or lode is in a West and East direction. The location monument lies within the boundaries of this claim at Corner # 1 the NE corner, and lies on the East end of this claim, and is 1,500 feet from the opposite end of this claim.
- 6) The claim is situated in the SE quarter of Section 33, Twp. 37N, Rge. 2E, G & SR Base & Meridian, in the unknown Mining District, County of Coconino, State of Arizona.

The boundaries of this claim can be traced:

Beginning at the East end center monument, and running

thence North 300 feet to NE corner monument No. 1;  
thence West 1,500 feet to NW corner monument No. 2;  
thence South 300 feet to West end center monument;  
thence South 300 feet to SW corner monument No. 3;  
thence East 1,500 feet to SE corner monument No. 4;  
thence North 300 feet to the point of beginning.

A HC 156290

- 7) All dips, variations, spurs, angles, and all veins, ledges, or deposits within the lines of this claim, together with all water and timber and any other rights appurtenant, allowed by the laws of the State or of the United States, are hereby claimed from the effective date of this location.
- 8) Tie: Corner No. 1 of this claim is located \_\_\_\_\_

3600' S

from the SE corner of Section 28, Twp. 37N, Rge. 2E,  
G&SR, BM.

Locator: PATHFINDER MINES CORPORATION

By: Dustin A. Knewell  
Agent

ARIZONA STATE OFFICE  
BU. LAND MANAGEMENT

FEB 11 1982

7:45 A.M.  
PHOENIX, ARIZONA

# NOTICE AND CERTIFICATE OF LOCATION - LODE MINING CLAIM

Notice is Hereby Given that:

- 1) The name of this claim is EAST # 18, a lode mining claim.
- 2) The name and post office address of the locator is:  

Pathfinder Mines Corporation

550 California Street  
San Francisco, California 94104
- 3) The date of this location is the 19th day of November, 1981, on which date the notice of location was posted on the claim.
- 4) The locator does hereby locate and claim 1,500 linear feet vein or lode, together with 300 feet in width on each side of the center line of this claim.
- 5) The general course of the vein or lode is in a East and West direction. The location monument lies within the boundaries of this claim at Corner # 4 the NW corner, and lies on the West end of this claim, and is 1,500 feet from the opposite end of this claim.
- 6) The claim is situated in the SW quarter of Section 34, Twp. 37N, Rge. 2E, G & SR Base & Meridian, in the unknown Mining District, County of Coconino, State of Arizona.

The boundaries of this claim can be traced:

Beginning at the West end center monument, and running  
thence South 300 feet to SW corner monument No. 1;  
thence East 1,500 feet to SE corner monument No. 2;  
thence North 300 feet to East end center monument;  
thence North 300 feet to NE corner monument No. 3;  
thence West 1,500 feet to NW corner monument No. 4;  
thence South 300 feet to the point of beginning.

- 7) All dips, variations, spurs, angles, and all veins, ledges, or deposits within the lines of this claim, together with all water and timber and any other rights appurtenant, allowed by the laws of the State or of the United States, are hereby claimed from the effective date of this location.
- 8) Tie: Corner No. 4 of this claim is located 3600' S

from the SE corner of Section 28, Twp. 37N, Rge. 2E,  
G&SR, BM.

Locator: PATHFINDER MINES CORPORATION

By:

Dwight A. Kuwedl  
Agent

ARIZONA STATE OFFICE  
BU. LAND MANAGEMENT

FEB 11 1982

7:45 A.M.  
PHOENIX, ARIZONA

A MC 156291

# NOTICE AND CERTIFICATE OF LOCATION - LODE MINING CLAIM

Notice is Hereby Given that:

- 1) The name of this claim is EAST # 19, a lode mining claim.
- 2) The name and post office address of the locator is:  
Pathfinder Mines Corporation 550 California Street  
San Francisco, California 94104
- 3) The date of this location is the 19th day of November, 1981, on which date the notice of location was posted on the claim.
- 4) The locator does hereby locate and claim 1,500 linear feet vein or lode, together with 300 feet in width on each side of the center line of this claim.
- 5) The general course of the vein or lode is in a West and East direction. The location monument lies within the boundaries of this claim at Corner # 1 the NE corner, and lies on the East end of this claim, and is 1,500 feet from the opposite end of this claim.
- 6) The claim is situated in the SE quarter of Section 33, Twp. 37N, Rge. 2E, G & SR Base & Meridian, in the unknown Mining District, County of Coconino, State of Arizona.

The boundaries of this claim can be traced:

Beginning at the East end center monument, and running

thence North 300 feet to NE corner monument No. 1;  
thence West 1,500 feet to NW corner monument No. 2;  
thence South 300 feet to West end center monument;  
thence South 300 feet to SW corner monument No. 3;  
thence East 1,500 feet to SE corner monument No. 4;  
thence North 300 feet to the point of beginning.

A MC 156292

- 7) All dips, variations, spurs, angles, and all veins, ledges, or deposits within the lines of this claim, together with all water and timber and any other rights appurtenant, allowed by the laws of the State or of the United States, are hereby claimed from the effective date of this location.

- 8) Tie: Corner No. 1 of this claim is located 4200' S

from the SE corner of Section 28, Twp. 37N, Rge. 2E, G&SR, BM.

Locator: PATHFINDER MINES CORPORATION

By:

Dieter A. Kuwedl

Agent

ARIZONA STATE OFFICE  
BU. LAND MANAGEMENT

FEB 11 1982

1:45 A.M.  
PHOENIX, ARIZONA

# NOTICE AND CERTIFICATE OF LOCATION - LODE MINING CLAIM

Notice is Hereby Given that:

- 1) The name of this claim is EAST # 20, a lode mining claim.
- 2) The name and post office address of the locator is:  

Pathfinder Mines Corporation

550 California Street  
San Francisco, California 94104
- 3) The date of this location is the 19th day of November, 1981, on which date the notice of location was posted on the claim.
- 4) The locator does hereby locate and claim 1,500 linear feet vein or lode, together with 300 feet in width on each side of the center line of this claim.
- 5) The general course of the vein or lode is in a East and West direction. The location monument lies within the boundaries of this claim at Corner # 4 the NW corner, and lies on the West end of this claim, and is 1,500 feet from the opposite end of this claim.
- 6) The claim is situated in the SW quarter of Section 34, Twp. 37N, Rge. 2E, G & SR Base & Meridian, in the unknown Mining District, County of Coconino, State of Arizona.

The boundaries of this claim can be traced:

Beginning at the West end center monument, and running  
thence South 300 feet to SW corner monument No. 1;  
thence East 1,500 feet to SE corner monument No. 2;  
thence North 300 feet to East end center monument;  
thence North 300 feet to NE corner monument No. 3;  
thence West 1,500 feet to NW corner monument No. 4;  
thence South 300 feet to the point of beginning.

- 7) All dips, variations, spurs, angles, and all veins, ledges, or deposits within the lines of this claim, together with all water and timber and any other rights appurtenant, allowed by the laws of the State or of the United States, are hereby claimed from the effective date of this location.

- 8) Tie: Corner No. 4 of this claim is located 4200' S

from the SE corner of Section 28, Twp. 37N, Rge. 2E, G&SR, BM.

Locator: PATHFINDER MINES CORPORATION

By:

Dick A. Kuweld  
Agent

ARIZONA STATE OFFICE  
BU. LAND MANAGEMENT

FEB 11 1982

7:45 A.M.  
PHOENIX, ARIZONA

A MC 156293

# NOTICE AND CERTIFICATE OF LOCATION - LODE MINING CLAIM

Notice is Hereby Given that:

- 1) The name of this claim is EAST # 21, a lode mining claim.
- 2) The name and post office address of the locator is:  

Pathfinder Mines Corporation

550 California Street  
San Francisco, California 94104
- 3) The date of this location is the 19th day of November, 1981, on which date the notice of location was posted on the claim.
- 4) The locator does hereby locate and claim 1,500 linear feet vein or lode, together with 300 feet in width on each side of the center line of this claim.
- 5) The general course of the vein or lode is in a West and East direction. The location monument lies within the boundaries of this claim at Corner # 1 the NE corner, and lies on the East end of this claim, and is 1,500 feet from the opposite end of this claim.
- 6) The claim is situated in the NE quarter of Section 33, Twp. 36N, Rge. 2E, G & SR Base & Meridian, in the unknown Mining District, County of Coconino, State of Arizona.

The boundaries of this claim can be traced:

Beginning at the East end center monument, and running

thence North 300 feet to NE corner monument No. 1;  
thence West 1,500 feet to NW corner monument No. 2;  
thence South 300 feet to West end center monument;  
thence South 300 feet to SW corner monument No. 3;  
thence East 1,500 feet to SE corner monument No. 4;  
thence North 300 feet to the point of beginning.

- 7) All dips, variations, spurs, angles, and all veins, ledges, or deposits within the lines of this claim, together with all water and timber and any other rights appurtenant, allowed by the laws of the State or of the United States, are hereby claimed from the effective date of this location.
- 8) Tie: Corner No. 1 of this claim is located \_\_\_\_\_

\_\_\_\_\_ 4800' S \_\_\_\_\_  
from the SE corner of Section 28, Twp. 37N, Rge. 2E,  
G&SR, BM.

Locator: PATHFINDER MINES CORPORATION

By:

Dieter A. Kuwedl  
Agent

ARIZONA STATE OFFICE  
BU. LAND MANAGEMENT

FEB 11 1982

7:45 A.M.  
PHOENIX, ARIZONA

A HC 156294

# NOTICE AND CERTIFICATE OF LOCATION - LODE MINING CLAIM

Notice is Hereby Given that:

1) The name of this claim is EAST # 22, a lode mining claim.

2) The name and post office address of the locator is:

Pathfinder Mines Corporation      550 California Street  
San Francisco, California 94104

3) The date of this location is the 19th day of November, 1981, on which date the notice of location was posted on the claim.

4) The locator does hereby locate and claim 1,500 linear feet vein or lode, together with 300 feet in width on each side of the center line of this claim.

5) The general course of the vein or lode is in a East and West direction. The location monument lies within the boundaries of this claim at Corner # 4 the NW corner, and lies on the West end of this claim, and is 1,500 feet from the opposite end of this claim.

6) The claim is situated in the SW quarter of Section 34, Twp. 36N, Rge. 2E, G & SR Base & Meridian, in the unknown Mining District, County of Coconino, State of Arizona.

The boundaries of this claim can be traced:

Beginning at the West end center monument, and running

thence South 300 feet to SW corner monument No. 1;

thence East 1,500 feet to SE corner monument No. 2;

thence North 300 feet to East end center monument;

thence North 300 feet to NE corner monument No. 3;

thence West 1,500 feet to NW corner monument No. 4;

thence South 300 feet to the point of beginning.

7) All dips, variations, spurs, angles, and all veins, ledges, or deposits within the lines of this claim, together with all water and timber and any other rights appurtenant, allowed by the laws of the State or of the United States, are hereby claimed from the effective date of this location.

8) Tie: Corner No. 4 of this claim is located \_\_\_\_\_

4800' S  
from the SE corner of Section 28, Twp. 37N, Rge. 2E,  
G&SR, BM.

Locator: PATHFINDER MINES CORPORATION

By:

John A. Kuweldt  
Agent

ARIZONA STATE OFFICE  
BU. LAND MANAGEMENT

FEB 11 1982

7:45 A.M.  
PHOENIX, ARIZONA

A MC 156295

# NOTICE AND CERTIFICATE OF LOCATION - LODE MINING CLAIM

Notice is Hereby Given that:

- 1) The name of this claim is EAST # 23, a lode mining claim.
- 2) The name and post office address of the locator is:  

Pathfinder Mines Corporation

550 California Street  
San Francisco, California 94104
- 3) The date of this location is the 19th day of November, 1981, on which date the notice of location was posted on the claim.
- 4) The locator does hereby locate and claim 1,500 linear feet vein or lode, together with 300 feet in width on each side of the center line of this claim.
- 5) The general course of the vein or lode is in a West and East direction. The location monument lies within the boundaries of this claim at Corner # 1 the NE corner, and lies on the East end of this claim, and is 1,500 feet from the opposite end of this claim.
- 6) The claim is situated in the NE quarter of Section 4, Twp. 36N, Rge. 2E, G & SR Base & Meridian, in the unknown Mining District, County of Coconino, State of Arizona.

The boundaries of this claim can be traced:

Beginning at the East end center monument, and running

thence North 300 feet to NE corner monument No. 1;  
thence West 1,500 feet to NW corner monument No. 2;  
thence South 300 feet to West end center monument;  
thence South 300 feet to SW corner monument No. 3;  
thence East 1,500 feet to SE corner monument No. 4;  
thence North 300 feet to the point of beginning.

- 7) All dips, variations, spurs, angles, and all veins, ledges, or deposits within the lines of this claim, together with all water and timber and any other rights appurtenant, allowed by the laws of the State or of the United States, are hereby claimed from the effective date of this location.

- 8) Tie: Corner No. 1 of this claim is located 5400' S

from the SE corner of Section 28, Twp. 37N, Rge. 2E, G&SR, BM.

Locator: PATHFINDER MINES CORPORATION

By:

Dieter A. Kruedell  
Agent

ARIZONA STATE OFFICE  
BU. LAND MANAGEMENT

FEB 11 1982

7:45 A.M.  
PHOENIX, ARIZONA

A MC 156296

# NOTICE AND CERTIFICATE OF LOCATION - LODE MINING CLAIM

Notice is Hereby Given that:

- 1) The name of this claim is EAST # 24, a lode mining claim.
- 2) The name and post office address of the locator is:  

Pathfinder Mines Corporation

550 California Street  
San Francisco, California 94104
- 3) The date of this location is the 19th day of November, 1981, on which date the notice of location was posted on the claim.
- 4) The locator does hereby locate and claim 1,500 linear feet vein or lode, together with 300 feet in width on each side of the center line of this claim.
- 5) The general course of the vein or lode is in a East and West direction. The location monument lies within the boundaries of this claim at Corner # 4 the NW corner, and lies on the West end of this claim, and is 1,500 feet from the opposite end of this claim.
- 6) The claim is situated in the NW quarter of Section 3, Twp. 36N, Rge. 2E, G & SR Base & Meridian, in the unknown Mining District, County of Coconino, State of Arizona.

The boundaries of this claim can be traced:

Beginning at the West end center monument, and running  
thence South 300 feet to SW corner monument No. 1;  
thence East 1,500 feet to SE corner monument No. 2;  
thence North 300 feet to East end center monument;  
thence North 300 feet to NE corner monument No. 3;  
thence West 1,500 feet to NW corner monument No. 4;  
thence South 300 feet to the point of beginning.

A MC 156297

- 7) All dips, variations, spurs, angles, and all veins, ledges, or deposits within the lines of this claim, together with all water and timber and any other rights appurtenant, allowed by the laws of the State or of the United States, are hereby claimed from the effective date of this location.
- 8) Tie: Corner No. 4 of this claim is located 5400'S

from the SE corner of Section 28, Twp. 37N, Rge. 2E,  
G&SR, BM.

Locator: PATHFINDER MINES CORPORATION

By:

Dita A. Kuwedl  
Agent

ARIZONA STATE OFFICE  
BU. LAND MANAGEMENT

FEB 11 1982

7:45 A.M.  
PHOENIX, ARIZONA

# NOTICE AND CERTIFICATE OF LOCATION - LODE MINING CLAIM

Notice is Hereby Given that:

- 1) The name of this claim is EAST # 25, a lode mining claim.
- 2) The name and post office address of the locator is:  
Pathfinder Mines Corporation 550 California Street  
San Francisco, California 94104
- 3) The date of this location is the 19th day of November, 1981, on which date the notice of location was posted on the claim.
- 4) The locator does hereby locate and claim 1,500 linear feet vein or lode, together with 300 feet in width on each side of the center line of this claim.
- 5) The general course of the vein or lode is in a West and East direction. The location monument lies within the boundaries of this claim at Corner # 1 the NE corner, and lies on the East end of this claim, and is 1,500 feet from the opposite end of this claim.
- 6) The claim is situated in the NE quarter of Section 4, Twp. 36N, Rge. 2E, G & SR Base & Meridian, in the unknown Mining District, County of Coconino, State of Arizona.

The boundaries of this claim can be traced:

Beginning at the East end center monument, and running  
thence North 300 feet to NE corner monument No. 1;  
thence West 1,500 feet to NW corner monument No. 2;  
thence South 300 feet to West end center monument;  
thence South 300 feet to SW corner monument No. 3;  
thence East 1,500 feet to SE corner monument No. 4;  
thence North 300 feet to the point of beginning.

A MC 156298

- 7) All dips, variations, spurs, angles, and all veins, ledges, or deposits within the lines of this claim, together with all water and timber and any other rights appurtenant, allowed by the laws of the State or of the United States, are hereby claimed from the effective date of this location.

- 8) Tie: Corner No. 1 of this claim is located 6000' S

from the SE corner of Section 28, Twp. 37N, Rge. 2E,  
G&SR, BM.

Locator: PATHFINDER MINES CORPORATION

By: John A. Kewell  
Agent

ARIZONA STATE OFFICE  
BU. LAND MANAGEMENT

FEB 11 1982

7:45 A.M.  
PHOENIX, ARIZONA

# NOTICE AND CERTIFICATE OF LOCATION - LODE MINING CLAIM

Notice is Hereby Given that:

- 1) The name of this claim is EAST # 26, a lode mining claim.
- 2) The name and post office address of the locator is:  

Pathfinder Mines Corporation

550 California Street  
San Francisco, California 94104
- 3) The date of this location is the 19th day of November, 1981, on which date the notice of location was posted on the claim.
- 4) The locator does hereby locate and claim 1,500 linear feet vein or lode, together with 300 feet in width on each side of the center line of this claim.
- 5) The general course of the vein or lode is in a East and West direction. The location monument lies within the boundaries of this claim at Corner # 4 the NW corner, and lies on the West end of this claim, and is 1,500 feet from the opposite end of this claim.
- 6) The claim is situated in the NW quarter of Section 3, Twp. 36N, Rge. 2E, G & SR Base & Meridian, in the unknown Mining District, County of Coconino, State of Arizona.

The boundaries of this claim can be traced:

Beginning at the West end center monument, and running  
thence South 300 feet to SW corner monument No. 1;  
thence East 1,500 feet to SE corner monument No. 2;  
thence North 300 feet to East end center monument;  
thence North 300 feet to NE corner monument No. 3;  
thence West 1,500 feet to NW corner monument No. 4;  
thence South 300 feet to the point of beginning.

A HC 156299

- 7) All dips, variations, spurs, angles, and all veins, ledges, or deposits within the lines of this claim, together with all water and timber and any other rights appurtenant, allowed by the laws of the State or of the United States, are hereby claimed from the effective date of this location.
- 8) Tie: Corner No. 4 of this claim is located \_\_\_\_\_

\_\_\_\_\_ 6000' S \_\_\_\_\_  
from the SE corner of Section 28, Twp. 37N, Rge. 2E,  
G&SR, BM.

Locator: PATHFINDER MINES CORPORATION

By:

Dieter O. Kuwedl  
Agent

ARIZONA STATE OFFICE  
BU. LAND MANAGEMENT

FEB 11 1982

7:45 A.M.  
PHOENIX, ARIZONA

# NOTICE AND CERTIFICATE OF LOCATION - LODE MINING CLAIM

Notice is Hereby Given that:

- 1) The name of this claim is FRANK # /, a lode mining claim.
- 2) The name and post office address of the locator is:  

Pathfinder Mines Corporation

550 California Street  
San Francisco, California 94104
- 3) The date of this location is the 19th day of November, 1981, on which date the notice of location was posted on the claim.
- 4) The locator does hereby locate and claim 1,500 linear feet vein or lode, together with 300 feet in width on each side of the center line of this claim.
- 5) The general course of the vein or lode is in a South and North direction. The location monument lies within the boundaries of this claim at Corner # 1 the NW corner, and lies on the North end of this claim, and is 1,500 feet from the opposite end of this claim.
- 6) The claim is situated in the NW quarter of Section 15, Twp. 36N, Rge. 2E, G & SR Base & Meridian, in the unknown Mining District, County of Coconino, State of Arizona.

The boundaries of this claim can be traced:

Beginning at the North end center monument, and running  
thence West 300 feet to NW corner monument No. 1;  
thence South 1,500 feet to SW corner monument No. 2;  
thence East 300 feet to South end center monument;  
thence East 300 feet to SE corner monument No. 3;  
thence North 1,500 feet to NE corner monument No. 4;  
thence West 300 feet to the point of beginning.

A MC 156300

- 7) All dips, variations, spurs, angles, and all veins, ledges, or deposits within the lines of this claim, together with all water and timber and any other rights appurtenant, allowed by the laws of the State or of the United States, are hereby claimed from the effective date of this location.

- 8) Tie: Corner No. 1 of this claim is located 500' north

from the SE corner of Section 16, Twp. 36N, Rge. 2E, G&SR, BM.

Locator: PATHFINDER MINES CORPORATION

By:

Dustin A. Knewell  
ARIZONA STATE OFFICE  
BU. LAND MANAGEMENT

FEB 11 1982

1:45 A.M.  
PHOENIX, ARIZONA

R2E

G L III B & M

Tie: Corner #1 of Frank #1  
is 500' due N from the SE  
corner of sec. 16, T36N, R2E.

16

15

T  
36  
N

|    |    |    |    |    |   |   |     |     |
|----|----|----|----|----|---|---|-----|-----|
| 18 | 16 | 14 | 12 | 10 | 8 | 6 | 4   | 2   |
|    |    |    |    |    |   |   |     | 1 4 |
| 17 | 15 | 13 | 11 | 9  | 7 | 5 | 3   | 1   |
|    |    |    |    |    |   |   | 2 3 |     |

21

22

A 116 156300

FRANK LODE CLAIMS  
Scale: 1" = 2000'  
Cocinino County, Arizona

The corner and location monuments are wooden stakes at least 1½" x 1½" x 4'  
above the ground.

The boundaries of this claim can be traced:

Beginning at the NE corner,  
Thence 1500' South to the SE corner  
Thence 600' West to the SW corner  
Thence 1500' North to the NW corner  
Thence 600' East to the NE corner, the

ARIZONA STATE OFFICE  
BUREAU OF LAND MANAGEMENT

FEB 11 1982

STATE OF ARIZONA  
COUNTY OF COCONINO

WITNESS MY HAND AND OFFICIAL SEAL



I HEREBY CERTIFY THAT THE WITHIN INSTRUMENT  
WAS FILED FOR RECORD IN COCONINO COUNTY,  
STATE OF ARIZONA.

HELEN I. HUDGENS  
COCONINO COUNTY RECORDER

7:45 A.M.  
PHOENIX, ARIZONA  
DOCKET PAGE

DATE:  
REQUEST OF: PATHFINDER MINES CO

# NOTICE AND CERTIFICATE OF LOCATION - LODE MINING CLAIM

Notice is Hereby Given that:

- 1) The name of this claim is FRANK # 2, a lode mining claim.
- 2) The name and post office address of the locator is:  

Pathfinder Mines Corporation

550 California Street  
San Francisco, California 94104
- 3) The date of this location is the 19th day of November, 1981, on which date the notice of location was posted on the claim.
- 4) The locator does hereby locate and claim 1,500 linear feet vein or lode, together with 300 feet in width on each side of the center line of this claim.
- 5) The general course of the vein or lode is in a North and South direction. The location monument lies within the boundaries of this claim at Corner # 4 the SW corner, and lies on the south end of this claim, and is 1,500 feet from the opposite end of this claim.
- 6) The claim is situated in the SW quarter of Section 15, Twp. 36N, Rge. 2E, G & SR Base & Meridian, in the unknown Mining District, County of Coconino, State of Arizona.

The boundaries of this claim can be traced:

Beginning at the South end center monument, and running  
thence East 300 feet to SE corner monument No. 1;  
thence North 1,500 feet to NE corner monument No. 2;  
thence West 300 feet to North end center monument;  
thence West 300 feet to NW corner monument No. 3;  
thence South 1,500 feet to SW corner monument No. 4;  
thence East 300 feet to the point of beginning.

- 7) All dips, variations, spurs, angles, and all veins, ledges, or deposits within the lines of this claim, together with all water and timber and any other rights appurtenant, allowed by the laws of the State or of the United States, are hereby claimed from the effective date of this location.
- 8) Tie: Corner No. 4 of this claim is located 500' north

from the SE corner of Section 16, Twp. 36N, Rge. 2E,  
G&SR, BM.

Locator: PATHFINDER MINES CORPORATION

By:

Dexter A. Krewed  
Agent

ARIZONA STATE OFFICE  
BU. LAND MANAGEMENT

FEB 11 1982

1:45 A.M.  
PHOENIX, ARIZONA

A MC 156301

# NOTICE AND CERTIFICATE OF LOCATION - LODE MINING CLAIM

Notice is Hereby Given that:

- 1) The name of this claim is FRANK # 3, a lode mining claim.
- 2) The name and post office address of the locator is:  

Pathfinder Mines Corporation

550 California Street  
San Francisco, California 94104
- 3) The date of this location is the 19th day of November, 1981, on which date the notice of location was posted on the claim.
- 4) The locator does hereby locate and claim 1,500 linear feet vein or lode, together with 300 feet in width on each side of the center line of this claim.
- 5) The general course of the vein or lode is in a South and North direction. The location monument lies within the boundaries of this claim at Corner # 1 the NW corner, and lies on the North end of this claim, and is 1,500 feet from the opposite end of this claim.
- 6) The claim is situated in the NE quarter of Section 16, Twp. 36N, Rge. 2E, G & SR Base & Meridian, in the unknown Mining District, County of Coconino, State of Arizona.

The boundaries of this claim can be traced:

Beginning at the North end center monument, and running  
thence West 300 feet to NW corner monument No. 1;  
thence South 1,500 feet to SW corner monument No. 2;  
thence East 300 feet to South end center monument;  
thence East 300 feet to SE corner monument No. 3;  
thence North 1,500 feet to NE corner monument No. 4;  
thence West 300 feet to the point of beginning.

A MC 156302

- 7) All dips, variations, spurs, angles, and all veins, ledges, or deposits within the lines of this claim, together with all water and timber and any other rights appurtenant, allowed by the laws of the State or of the United States, are hereby claimed from the effective date of this location.
- 8) Tie: Corner No. 1 of this claim is located 500' north x  
600' west

from the SE corner of Section 16, Twp. 36N, Rge. 2E,  
G&SR, BM.

Locator: PATHFINDER MINES CORPORATION

By:

Dieter A. Kruedd  
Agent

ARIZONA STATE OFFICE  
BU. LAND MANAGEMENT

FEB 11 1982

7:45 A.M.  
PHOENIX, ARIZONA

# NOTICE AND CERTIFICATE OF LOCATION - LODE MINING CLAIM

Notice is Hereby Given that:

- 1) The name of this claim is FRANK # 4, a lode mining claim.
- 2) The name and post office address of the locator is:  

Pathfinder Mines Corporation

550 California Street  
San Francisco, California 94104
- 3) The date of this location is the 19th day of November, 1981, on which date the notice of location was posted on the claim.
- 4) The locator does hereby locate and claim 1,500 linear feet vein or lode, together with 300 feet in width on each side of the center line of this claim.
- 5) The general course of the vein or lode is in a North and South direction. The location monument lies within the boundaries of this claim at Corner # 4 the SW corner, and lies on the south end of this claim, and is 1,500 feet from the opposite end of this claim.
- 6) The claim is situated in the SE quarter of Section 16, Twp. 36N, Rge. 2E, G & SR Base & Meridian, in the unknown Mining District, County of Coconino, State of Arizona.

The boundaries of this claim can be traced:

Beginning at the South end center monument, and running  
thence East 300 feet to SE corner monument No. 1;  
thence North 1,500 feet to NE corner monument No. 2;  
thence West 300 feet to North end center monument;  
thence West 300 feet to NW corner monument No. 3;  
thence South 1,500 feet to SW corner monument No. 4;  
thence East 300 feet to the point of beginning.

A MC 156303

- 7) All dips, variations, spurs, angles, and all veins, ledges, or deposits within the lines of this claim, together with all water and timber and any other rights appurtenant, allowed by the laws of the State or of the United States, are hereby claimed from the effective date of this location.

- 8) Tie: Corner No. 4 of this claim is located 500' north & 600' west

from the SE corner of Section 16, Twp. 36N, Rge. 2E,  
G&SR, BM.

Locator: PATHFINDER MINES CORPORATION

By: Dieter A. Kuwiedl  
Agent

ARIZONA STATE OFFICE  
BU. LAND MANAGEMENT

FEB 11 1982

7:45 A.M.  
PHOENIX, ARIZONA

# NOTICE AND CERTIFICATE OF LOCATION - LODE MINING CLAIM

Notice is Hereby Given that:

- 1) The name of this claim is FRANK # 5, a lode mining claim.
- 2) The name and post office address of the locator is:  

Pathfinder Mines Corporation

550 California Street  
San Francisco, California 94104
- 3) The date of this location is the 19th day of November, 1981, on which date the notice of location was posted on the claim.
- 4) The locator does hereby locate and claim 1,500 linear feet vein or lode, together with 300 feet in width on each side of the center line of this claim.
- 5) The general course of the vein or lode is in a South and North direction. The location monument lies within the boundaries of this claim at Corner # 1 the NW corner, and lies on the North end of this claim, and is 1,500 feet from the opposite end of this claim.
- 6) The claim is situated in the NE SE quarter of Section 2/16, Twp. 36N, Rge. 2E, G & SR Base & Meridian, in the unknown Mining District, County of Coconino, State of Arizona.

The boundaries of this claim can be traced:

Beginning at the North end center monument, and running  
thence West 300 feet to NW corner monument No. 1;  
thence South 1,500 feet to SW corner monument No. 2;  
thence East 300 feet to South end center monument;  
thence East 300 feet to SE corner monument No. 3;  
thence North 1,500 feet to NE corner monument No. 4;  
thence West 300 feet to the point of beginning.

- 7) All dips, variations, spurs, angles, and all veins, ledges, or deposits within the lines of this claim, together with all water and timber and any other rights appurtenant, allowed by the laws of the State or of the United States, are hereby claimed from the effective date of this location.
- 8) Tie: Corner No. 1 of this claim is located 500' north & 1200' west

from the SE corner of Section 16, Twp. 36N, Rge. 2E, G&SR, BM.

Locator: PATHFINDER MINES CORPORATION

By: Dexter A. Kewell  
Agent

ARIZONA STATE OFFICE  
BU. LAND MANAGEMENT

FEB 11 1982

7:45 A.M.  
PHOENIX, ARIZONA

A MC 156304

# NOTICE AND CERTIFICATE OF LOCATION - LODE MINING CLAIM

Notice is Hereby Given that:

- 1) The name of this claim is FRANK # 6, a lode mining claim.
- 2) The name and post office address of the locator is:  

Pathfinder Mines Corporation

550 California Street  
San Francisco, California 94104
- 3) The date of this location is the 19th day of November, 1981, on which date the notice of location was posted on the claim.
- 4) The locator does hereby locate and claim 1,500 linear feet vein or lode, together with 300 feet in width on each side of the center line of this claim.
- 5) The general course of the vein or lode is in a North and South direction. The location monument lies within the boundaries of this claim at Corner # 4 the SW corner, and lies on the south end of this claim, and is 1,500 feet from the opposite end of this claim.
- 6) The claim is situated in the SE quarter of Section 16, Twp. 36N, Rge. 2E, G & SR Base & Meridian, in the unknown Mining District, County of Coconino, State of Arizona.

The boundaries of this claim can be traced:

Beginning at the South end center monument, and running  
thence East 300 feet to SE corner monument No. 1;  
thence North 1,500 feet to NE corner monument No. 2;  
thence West 300 feet to North end center monument;  
thence West 300 feet to NW corner monument No. 3;  
thence South 1,500 feet to SW corner monument No. 4;  
thence East 300 feet to the point of beginning.

- 7) All dips, variations, spurs, angles, and all veins, ledges, or deposits within the lines of this claim, together with all water and timber and any other rights appurtenant, allowed by the laws of the State or of the United States, are hereby claimed from the effective date of this location.
- 8) Tie: Corner No. 4 of this claim is located \_\_\_\_\_

500' north & 1200' west

from the SE corner of Section 16, Twp. 36N, Rge. 2E,  
G&SR, BM.

Locator: PATHFINDER MINES CORPORATION

By: Dieter A. Kuweldt  
Agent  
ARIZONA STATE OFFICE  
BU. LAND MANAGEMENT

FEB 11 1982

1:45 A.M.  
PHOENIX, ARIZONA

A MC 156305

# NOTICE AND CERTIFICATE OF LOCATION - LODE MINING CLAIM

Notice is Hereby Given that:

1) The name of this claim is FRANK # 7, a lode mining claim.

2) The name and post office address of the locator is:

Pathfinder Mines Corporation 550 California Street  
San Francisco, California 94104

3) The date of this location is the 19th day of November, 1981, on which date the notice of location was posted on the claim.

4) The locator does hereby locate and claim 1,500 linear feet vein or lode, together with 300 feet in width on each side of the center line of this claim.

5) The general course of the vein or lode is in a South and North direction. The location monument lies within the boundaries of this claim at Corner # 1 the NW corner, and lies on the North end of this claim, and is 1,500 feet from the opposite end of this claim.

6) The claim is situated in the NE quarter of Section 16, Twp. 36N, Rge. 2E, G & SR Base & Meridian, in the unknown Mining District, County of Coconino, State of Arizona.

The boundaries of this claim can be traced:

Beginning at the North end center monument, and running

thence West 300 feet to NW corner monument No. 1;

thence South 1,500 feet to SW corner monument No. 2;

thence East 300 feet to South end center monument;

thence East 300 feet to SE corner monument No. 3;

thence North 1,500 feet to NE corner monument No. 4;

thence West 300 feet to the point of beginning.

7) All dips, variations, spurs, angles, and all veins, ledges, or deposits within the lines of this claim, together with all water and timber and any other rights appurtenant, allowed by the laws of the State or of the United States, are hereby claimed from the effective date of this location.

8) Tie: Corner No. 1 of this claim is located \_\_\_\_\_

500' N & 1800' W

from the SE corner of Section 16, Twp. 36N, Rge. 2E, G&SR, BM.

Locator: PATHFINDER MINES CORPORATION

By:

Dexter A. Kuweldt

Agent  
ARIZONA STATE OFFICE  
BU. LAND MANAGEMENT

FEB 11 1982

7:45 A.M.  
PHOENIX, ARIZONA

A MC 156306

# NOTICE AND CERTIFICATE OF LOCATION - LODE MINING CLAIM

Notice is Hereby Given that:

- 1) The name of this claim is FRANK # 8, a lode mining claim.
- 2) The name and post office address of the locator is:  

Pathfinder Mines Corporation

550 California Street  
San Francisco, California 94104
- 3) The date of this location is the 19th day of November, 1981, on which date the notice of location was posted on the claim.
- 4) The locator does hereby locate and claim 1,500 linear feet vein or lode, together with 300 feet in width on each side of the center line of this claim.
- 5) The general course of the vein or lode is in a North and South direction. The location monument lies within the boundaries of this claim at Corner # 4 the SW corner, and lies on the south end of this claim, and is 1,500 feet from the opposite end of this claim.
- 6) The claim is situated in the SE quarter of Section 16, Twp. 36N, Rge. 2E, G & SR Base & Meridian, in the unknown Mining District, County of Coconino, State of Arizona.

The boundaries of this claim can be traced:

Beginning at the South end center monument, and running  
thence East 300 feet to SE corner monument No. 1;  
thence North 1,500 feet to NE corner monument No. 2;  
thence West 300 feet to North end center monument;  
thence West 300 feet to NW corner monument No. 3;  
thence South 1,500 feet to SW corner monument No. 4;  
thence East 300 feet to the point of beginning.

- 7) All dips, variations, spurs, angles, and all veins, ledges, or deposits within the lines of this claim, together with all water and timber and any other rights appurtenant, allowed by the laws of the State or of the United States, are hereby claimed from the effective date of this location.

- 8) Tie: Corner No. 4 of this claim is located \_\_\_\_\_

500' N & 1800' W

from the SE corner of Section 16, Twp. 36N, Rge. 2E,  
G&SR, BM.

Locator: PATHFINDER MINES CORPORATION

By: Dieter A. Kuwold  
Agent

ARIZONA STATE OFFICE  
BU. LAND MANAGEMENT

FEB 11 1982

7:45 A.M.  
PHOENIX, ARIZONA

A HC 156307

# NOTICE AND CERTIFICATE OF LOCATION - LODE MINING CLAIM

Notice is Hereby Given that:

- 1) The name of this claim is FRANK # 9, a lode mining claim.
- 2) The name and post office address of the locator is:  

Pathfinder Mines Corporation

550 California Street  
San Francisco, California 94104
- 3) The date of this location is the 19th day of November, 1981, on which date the notice of location was posted on the claim.
- 4) The locator does hereby locate and claim 1,500 linear feet vein or lode, together with 300 feet in width on each side of the center line of this claim.
- 5) The general course of the vein or lode is in a South and North direction. The location monument lies within the boundaries of this claim at Corner # 1 the NW corner, and lies on the North end of this claim, and is 1,500 feet from the opposite end of this claim.
- 6) The claim is situated in the NE SE quarter of Section 16, Twp. 36N, Rge. 2E, G & SR Base & Meridian, in the unknown Mining District, County of Coconino, State of Arizona.

The boundaries of this claim can be traced:

Beginning at the North end center monument, and running  
thence West 300 feet to NW corner monument No. 1;  
thence South 1,500 feet to SW corner monument No. 2;  
thence East 300 feet to South end center monument;  
thence East 300 feet to SE corner monument No. 3;  
thence North 1,500 feet to NE corner monument No. 4;  
thence West 300 feet to the point of beginning.

- 7) All dips, variations, spurs, angles, and all veins, ledges, or deposits within the lines of this claim, together with all water and timber and any other rights appurtenant, allowed by the laws of the State or of the United States, are hereby claimed from the effective date of this location.

- 8) Tie: Corner No. 1 of this claim is located \_\_\_\_\_

500' N & 2400' W

from the SE corner of Section 16, Twp. 36N, Rge. 2E,  
G&SR, BM.

Locator: PATHFINDER MINES CORPORATION

By:

Duta A. Kewell  
Agent

ARIZONA STATE OFFICE  
BU. LAND MANAGEMENT

FEB 11 1982

7:45 A.M.  
PHOENIX, ARIZONA

REC 156308

# NOTICE AND CERTIFICATE OF LOCATION - LODE MINING CLAIM

Notice is Hereby Given that:

- 1) The name of this claim is FRANK # 10, a lode mining claim.
- 2) The name and post office address of the locator is:  

Pathfinder Mines Corporation

550 California Street  
San Francisco, California 94104
- 3) The date of this location is the 19th day of November, 1981, on which date the notice of location was posted on the claim.
- 4) The locator does hereby locate and claim 1,500 linear feet vein or lode, together with 300 feet in width on each side of the center line of this claim.
- 5) The general course of the vein or lode is in a North and South direction. The location monument lies within the boundaries of this claim at Corner # 4 the SW corner, and lies on the south end of this claim, and is 1,500 feet from the opposite end of this claim.
- 6) The claim is situated in the SE quarter of Section 16, Twp. 36N, Rge. 2E, G & SR Base & Meridian, in the unknown Mining District, County of Coconino, State of Arizona.

The boundaries of this claim can be traced:

Beginning at the South end center monument, and running  
thence East 300 feet to SE corner monument No. 1;  
thence North 1,500 feet to NE corner monument No. 2;  
thence West 300 feet to North end center monument;  
thence West 300 feet to NW corner monument No. 3;  
thence South 1,500 feet to SW corner monument No. 4;  
thence East 300 feet to the point of beginning.

- 7) All dips, variations, spurs, angles, and all veins, ledges, or deposits within the lines of this claim, together with all water and timber and any other rights appurtenant, allowed by the laws of the State or of the United States, are hereby claimed from the effective date of this location.

- 8) Tie: Corner No. 4 of this claim is located 500' N & 2400' W

from the SE corner of Section 16, Twp. 36N, Rge. 2E,  
G&SR, BM.

Locator: PATHFINDER MINES CORPORATION

By:

Diana O. Kewell  
Agent

ARIZONA STATE OFFICE  
BU. LAND MANAGEMENT

FEB 11 1982

7:45 A.M.  
PHOENIX, ARIZONA

A HC 156309

# NOTICE AND CERTIFICATE OF LOCATION - LODE MINING CLAIM

Notice is Hereby Given that:

- 1) The name of this claim is FRANK # //, a lode mining claim.
- 2) The name and post office address of the locator is:  

Pathfinder Mines Corporation

550 California Street  
San Francisco, California 94104
- 3) The date of this location is the 19th day of November, 1981, on which date the notice of location was posted on the claim.
- 4) The locator does hereby locate and claim 1,500 linear feet vein or lode, together with 300 feet in width on each side of the center line of this claim.
- 5) The general course of the vein or lode is in a South and North direction. The location monument lies within the boundaries of this claim at Corner # 1 the NW corner, and lies on the North end of this claim, and is 1,500 feet from the opposite end of this claim.
- 6) The claim is situated in the NW 1/4 quarter of Section 16, Twp. 36N, Rge. 2E, G & SR Base & Meridian, in the unknown Mining District, County of Coconino, State of Arizona.

The boundaries of this claim can be traced:

Beginning at the North end center monument, and running  
thence West 300 feet to NW corner monument No. 1;  
thence South 1,500 feet to SW corner monument No. 2;  
thence East 300 feet to South end center monument;  
thence East 300 feet to SE corner monument No. 3;  
thence North 1,500 feet to NE corner monument No. 4;  
thence West 300 feet to the point of beginning.

A MC 156310

- 7) All dips, variations, spurs, angles, and all veins, ledges, or deposits within the lines of this claim, together with all water and timber and any other rights appurtenant, allowed by the laws of the State or of the United States, are hereby claimed from the effective date of this location.

- 8) Tie: Corner No. 1 of this claim is located 500' N + 3000' W

from the SE corner of Section 16, Twp. 36N, Rge. 2E,  
G&SR, BM.

Locator: PATHFINDER MINES CORPORATION

By: Dale A. Kuehl  
Agent

ARIZONA STATE OFFICE  
BU. LAND MANAGEMENT

FEB 11 1982

1:45 A.M.  
PHOENIX, ARIZONA

# NOTICE AND CERTIFICATE OF LOCATION - LODE MINING CLAIM

Notice is Hereby Given that:

- 1) The name of this claim is FRANK # 12, a lode mining claim.
- 2) The name and post office address of the locator is:  

Pathfinder Mines Corporation

550 California Street  
San Francisco, California 94104
- 3) The date of this location is the 19th day of November, 1981, on which date the notice of location was posted on the claim.
- 4) The locator does hereby locate and claim 1,500 linear feet vein or lode, together with 300 feet in width on each side of the center line of this claim.
- 5) The general course of the vein or lode is in a North and South direction. The location monument lies within the boundaries of this claim at Corner # 4 the SW corner, and lies on the south end of this claim, and is 1,500 feet from the opposite end of this claim.
- 6) The claim is situated in the SW & SE quarter of Section 16, Twp. 36N, Rge. 2E, G & SR Base & Meridian, in the unknown Mining District, County of Coconino, State of Arizona.

The boundaries of this claim can be traced:

Beginning at the South end center monument, and running

thence East 300 feet to SE corner monument No. 1;  
thence North 1,500 feet to NE corner monument No. 2;  
thence West 300 feet to North end center monument;  
thence West 300 feet to NW corner monument No. 3;  
thence South 1,500 feet to SW corner monument No. 4;  
thence East 300 feet to the point of beginning.

- 7) All dips, variations, spurs, angles, and all veins, ledges, or deposits within the lines of this claim, together with all water and timber and any other rights appurtenant, allowed by the laws of the State or of the United States, are hereby claimed from the effective date of this location.

- 8) Tie: Corner No. 4 of this claim is located \_\_\_\_\_

500' N & 3000' W

from the SE corner of Section 16, Twp. 36N, Rge. 2E,  
G&SR, BM.

Locator: PATHFINDER MINES CORPORATION

By: \_\_\_\_\_

Agent

ARIZONA STATE OFFICE  
BU. LAND MANAGEMENT

FEB 11 1982

1:45 P.M.  
PHOENIX, ARIZONA

A MC 156311

# NOTICE AND CERTIFICATE OF LOCATION - LODE MINING CLAIM

Notice is Hereby Given that:

- 1) The name of this claim is FRANK # 13, a lode mining claim.
- 2) The name and post office address of the locator is:  

Pathfinder Mines Corporation

550 California Street  
San Francisco, California 94104
- 3) The date of this location is the 19th day of November, 1981, on which date the notice of location was posted on the claim.
- 4) The locator does hereby locate and claim 1,500 linear feet vein or lode, together with 300 feet in width on each side of the center line of this claim.
- 5) The general course of the vein or lode is in a South and North direction. The location monument lies within the boundaries of this claim at Corner # 1 the NW corner, and lies on the North end of this claim, and is 1,500 feet from the opposite end of this claim.
- 6) The claim is situated in the NW quarter of Section 21 16, Twp. 36N, Rge. 2E, G & SR Base & Meridian, in the unknown Mining District, County of Coconino, State of Arizona.

The boundaries of this claim can be traced:

Beginning at the North end center monument, and running

thence West 300 feet to NW corner monument No. 1;  
thence South 1,500 feet to SW corner monument No. 2;  
thence East 300 feet to South end center monument;  
thence East 300 feet to SE corner monument No. 3;  
thence North 1,500 feet to NE corner monument No. 4;  
thence West 300 feet to the point of beginning.

- 7) All dips, variations, spurs, angles, and all veins, ledges, or deposits within the lines of this claim, together with all water and timber and any other rights appurtenant, allowed by the laws of the State or of the United States, are hereby claimed from the effective date of this location.

- 8) Tie: Corner No: 1 of this claim is located 500' N & 3600' W

from the SE corner of Section 16, Twp. 36N, Rge. 2E, G&SR, BM.

Locator: PATHFINDER MINES CORPORATION

By:

Dieter A. Kewell  
Agent

ARIZONA STATE OFFICE  
BU. LAND MANAGEMENT

FEB 11 1982

7:45 A.M.  
PHOENIX, ARIZONA

A MC 156312

# NOTICE AND CERTIFICATE OF LOCATION - LODE MINING CLAIM

Notice is Hereby Given that:

- 1) The name of this claim is FRANK # 14, a lode mining claim.
- 2) The name and post office address of the locator is:  

Pathfinder Mines Corporation

550 California Street  
San Francisco, California 94104
- 3) The date of this location is the 19th day of November, 1981, on which date the notice of location was posted on the claim.
- 4) The locator does hereby locate and claim 1,500 linear feet vein or lode, together with 300 feet in width on each side of the center line of this claim.
- 5) The general course of the vein or lode is in a North and South direction. The location monument lies within the boundaries of this claim at Corner # 4 the SW corner, and lies on the south end of this claim, and is 1,500 feet from the opposite end of this claim.
- 6) The claim is situated in the SW quarter of Section 16, Twp. 36N Rge. 2E, G & SR Base & Meridian, in the unknown Mining District, County of Coconino, State of Arizona.

The boundaries of this claim can be traced:

Beginning at the South end center monument, and running

thence East 300 feet to SE corner monument No. 1;  
thence North 1,500 feet to NE corner monument No. 2;  
thence West 300 feet to North end center monument;  
thence West 300 feet to NW corner monument No. 3;  
thence South 1,500 feet to SW corner monument No. 4;  
thence East 300 feet to the point of beginning.

- 7) All dips, variations, spurs, angles, and all veins, ledges, or deposits within the lines of this claim, together with all water and timber and any other rights appurtenant, allowed by the laws of the State or of the United States, are hereby claimed from the effective date of this location.

- 8) Tie: Corner No. 4 of this claim is located 500' N 3600' W

from the SE corner of Section 16, Twp. 36N, Rge. 2E, G&SR, BM.

Locator: PATHFINDER MINES CORPORATION

By:

Duke A. Kuwrell  
Agent

ARIZONA STATE OFFICE  
BUREAU OF LAND MANAGEMENT

FEB 11 1982

1:45 P.M.  
PHOENIX, ARIZONA

A MC 156313

NOTICE AND CERTIFICATE OF LOCATION - LODE MINING CLAIM

Notice is Hereby Given that:

- 1) The name of this claim is FRANK # 15, a lode mining claim.
- 2) The name and post office address of the locator is:  

Pathfinder Mines Corporation

550 California Street  
San Francisco, California 94104
- 3) The date of this location is the 19th day of November, 1981, on which date the notice of location was posted on the claim.
- 4) The locator does hereby locate and claim 1,500 linear feet vein or lode, together with 300 feet in width on each side of the center line of this claim.
- 5) The general course of the vein or lode is in a South and North direction. The location monument lies within the boundaries of this claim at Corner # 1 the NW corner, and lies on the North end of this claim, and is 1,500 feet from the opposite end of this claim.
- 6) The claim is situated in the NW quarter of Section 16, Twp. 36N, Rge. 2E, G & SR Base & Meridian, in the unknown Mining District, County of Coconino, State of Arizona.

The boundaries of this claim can be traced:

Beginning at the North end center monument, and running

thence West 300 feet to NW corner monument No. 1;  
thence South 1,500 feet to SW corner monument No. 2;  
thence East 300 feet to South end center monument;  
thence East 300 feet to SE corner monument No. 3;  
thence North 1,500 feet to NE corner monument No. 4;  
thence West 300 feet to the point of beginning.

A HC 156314

- 7) All dips, variations, spurs, angles, and all veins, ledges, or deposits within the lines of this claim, together with all water and timber and any other rights appurtenant, allowed by the laws of the State or of the United States, are hereby claimed from the effective date of this location.

- 8) Tie: Corner No. 1 of this claim is located \_\_\_\_\_

500' N + 4200' W

from the SE corner of Section 16, Twp. 36N; Rge. 2E,  
G&SR, BM.

Locator: PATHFINDER MINES CORPORATION

By: Dieter A. Kewell  
Agent

ARIZONA STATE OFFICE  
BU. LAND MANAGEMENT

FEB 11 1982

7:45 A.M.  
PHOENIX, ARIZONA

# NOTICE AND CERTIFICATE OF LOCATION - LODE MINING CLAIM

Notice is Hereby Given that:

- 1) The name of this claim is FRANK # 16, a lode mining claim.
- 2) The name and post office address of the locator is:  

Pathfinder Mines Corporation

550 California Street  
San Francisco, California 94104
- 3) The date of this location is the 19th day of November, 1981, on which date the notice of location was posted on the claim.
- 4) The locator does hereby locate and claim 1,500 linear feet vein or lode, together with 300 feet in width on each side of the center line of this claim.
- 5) The general course of the vein or lode is in a North and South direction. The location monument lies within the boundaries of this claim at Corner # 4 the SW corner, and lies on the south end of this claim, and is 1,500 feet from the opposite end of this claim.
- 6) The claim is situated in the SW quarter of Section 16, Twp. 36N, Rge. 2E, G & SR Base & Meridian, in the unknown Mining District, County of Coconino, State of Arizona.

The boundaries of this claim can be traced:

Beginning at the South end center monument, and running  
thence East 300 feet to SE corner monument No. 1;  
thence North 1,500 feet to NE corner monument No. 2;  
thence West 300 feet to North end center monument;  
thence West 300 feet to NW corner monument No. 3;  
thence South 1,500 feet to SW corner monument No. 4;  
thence East 300 feet to the point of beginning.

- 7) All dips, variations, spurs, angles, and all veins, ledges, or deposits within the lines of this claim, together with all water and timber and any other rights appurtenant, allowed by the laws of the State or of the United States, are hereby claimed from the effective date of this location.

- 8) Tie: Corner No. 4 of this claim is located 500' N X 4200' W

from the SE corner of Section 16, Twp. 36N, Rge. 2E, G&SR, BM.

Locator: PATHFINDER MINES CORPORATION

By:

Dieter A. Krewell  
Agent

ARIZONA STATE OFFICE  
BU. LAND MANAGEMENT

FEB 11 1982

7:45 A.M.  
PHOENIX, ARIZONA

A MC 156315

# NOTICE AND CERTIFICATE OF LOCATION OF LODE MINING CLAIM

Notice is Hereby Given that:

- 1) The name of this claim is Frank # 17, a lode mining claim.
- 2) The name and post office address of the locator is:  
 Pathfinder Mines Corporation 550 California Street  
 San Francisco, California 94104
- 3) The date of this location is the 19<sup>th</sup> day of November, 1981, on which date the notice of location was posted on the claim.
- 4) The locator does hereby locate and claim 1500 linear feet vein or lode, together with 300 feet in width on each side of the center line of this claim.
- 5) The general course of the vein or lode is in a North and South direction. The location monument lies within the boundaries of this claim at Corner # 4 the NE corner, and lies on the North end of this claim, and is 1500 feet from the opposite end of this claim.
- 6) The claim is situated in the NW quarter of Section 21 16, T. 36 N. R. 2E W, G & SR Base & Meridian, in the unknown Mining District, County of Coconino, State of Arizona.

The boundaries of this claim can be traced:

Beginning at the North end center monument, and running  
 thence West 300 feet to NW corner monument No. 1;  
 thence South 1500 feet to SW corner monument No. 2;  
 thence East 300 feet to South end center monument;  
 thence East 300 feet to SE corner monument No. 3;  
 thence North 1500 feet to NE corner monument No. 4;  
 thence West 300 feet to the point of beginning.

- 7) All dips, variations, spurs, angles, and all veins, ledges, or deposits within the lines of this claim, together with all water and timber and any other rights appurtenant, allowed by the laws of the State or of the United States, are hereby claimed from the effective date of this location.

- 8) Tie: Corner No. 4 of this claim is located 4200' west +  
500' North

from the SE corner of Section 16 T. 36 N.,  
 R. 2E W., G&SR, BM.

Locator: PATHFINDER MINES CORPORATION

By: [Signature]

Agent

ARIZONA STATE OFFICE  
 BU. LAND MANAGEMENT

FEB 11 1982

7:45 A.M.  
 PHOENIX, ARIZONA

A. MC 156316

# NOTICE AND CERTIFICATE OF LOCATION - LODE MINING CLAIM

Notice is Hereby Given that:

1) The name of this claim is Frank #18, a lode mining claim.

2) The name and post office address of the locator is:

Pathfinder Mines Corporation

550 California Street

San Francisco, California 94104

3) The date of this location is the 19th day of November, 1981, on which date the notice of location was posted on the claim.

4) The locator does hereby locate and claim 1500 linear feet vein or lode, together with 300 feet in width on each side of the center line of this claim.

5) The general course of the vein or lode is in a North and South direction. The location monument lies within the boundaries of this claim at Corner # #1 the SE corner, and lies on the South end of this claim, and is 1500 feet from the opposite end of this claim.

6) The claim is situated in the SW quarter of Section 16, T. 36 N. R. 2E, G & SR Base & Meridian, in the unknown Mining District, County of Coconino, State of Arizona.

The boundaries of this claim can be traced:

Beginning at the South end center monument, and running

thence East 300 feet to SE corner monument No. 1;

thence North 1500 feet to NE corner monument No. 2;

thence West 300 feet to North end center monument;

thence West 300 feet to NW corner monument No. 3;

thence South 1500 feet to SW corner monument No. 4;

thence East 300 feet to the point of beginning.

7) All dips, variations, spurs, angles, and all veins, ledges, or deposits within the lines of this claim, together with all water and timber and any other rights appurtenant, allowed by the laws of the State or of the United States, are hereby claimed from the effective date of this location.

8) Tie: Corner No. 1A of this claim is located 4200' West  
500' North

from the SE corner of Section 16, T. 36 N., R. 2E, G&SR, BM.

Locator: PATHFINDER MINES CORPORATION

By: Ed H. Kendall

Agent

ARIZONA STATE OFFICE  
BU. LAND MANAGEMENT

FEB 11 1982

7:45 A.M.  
PHOENIX, ARIZONA

A.H.C. 156317

STATE OF ARIZONA  
COUNTY OF COCONINO

AMENDED AND ADDITIONAL  
NOTICE OF LODE MINING LOCATION

PATHFINDER MINES CORPORATION  
EXPLORATION & DEVELOPMENT  
2441 PECK AVE.  
P.O. BOX 1302  
RIVERTON, WY 82501

NOTICE IS HEREBY GIVEN that the undersigned PATHFINDER MINES CORPORATION, hereby claims the land hereinafter described as a Lode Mining Claim, under and pursuant to the laws of the United States of America and of this state and in making such claim and for the purpose of establishing its right thereto, hereby certifies: updated

THAT A LODE, ledge, vein or deposit of valuable minerals, consisting of uranium and other valuable minerals within the limits of this claim as hereinafter established was discovered on the 20th day of November, 1981.

THAT THE NAME of this claim is JOE # 1.

The locator does hereby locate and claim 1,500 linear feet vein or lode, together with 300 feet in width on each side of the center line of this claim. The general course of the vein or lode is in a East and West direction. The location monument lies within the boundaries of this claim at Corner # 1 the NE corner, and lies on the East end of this claim, and is 1,500 feet from the opposite end of this claim.

THAT THE EXTERIOR boundaries of this location are distinctly marked by posts or monuments at each corner, at the center of each sideline, and its boundaries can be readily traced, viz:

BEGINNING AT the NE corner, Post #1  
Thence 300 feet in a S direction to Post #2, the E end center  
Thence 300 feet in a S direction to Post #3, the SE corner  
Thence 1500 feet in a W direction to Post #4, the SW corner  
Thence 300 feet in a N direction to Post #5, the W end center  
Thence 300 feet in a N direction to Post #6, the NW corner  
Thence 1500 feet in a E direction to Post #1, the point of beginning.

TIE: The NE corner of this claim bears north 1650 feet  
& 450' East from the SE corner of Section 19 T37N R2E

LOCATION: This claim is located in:  
SE of Section 19, Township 37N, Range 2E, G+SR B+M and  
SW of Section 20, Township ", Range ", ",  
County of Coconino, State of Arizona.

THAT THE original Location Certificate was filed on the 17th day of February, 1982, in Book 873 of Mining Claim Records on page 617 in the office of the County Clerk of Coconino County, State of Arizona. This amended and additional location and Location Certificate is made for the purpose of appropriating all ground within the boundaries as above described, correcting any irregularities, errors or defects and supplying any omissions which may have existed in the original location or the original Location Certificate providing the record thereof; provided however that nothing herein shall be construed as a waiver of any rights acquired under and by virtue of the original location.

Dated and signed this 2nd day of September, 1982.

By D.R. Anderson, Agent  
D.R. Anderson

STATE OF Wyoming } SS.  
COUNTY OF Fremont }

The foregoing instrument was subscribed and sworn to before me by D.R. Anderson, this 2nd day of September, 1982.

Witness my hand and official seal.

MY COMMISSION EXPIRES:

April 4, 1986

Notary Public Lisa Hernandez

STATE OF ARIZONA }  
COUNTY OF COCONINO }  
WITNESS MY HAND AND OFFICIAL SEAL



I HEREBY CERTIFY THAT THE WITHIN INSTRUMENT  
WAS FILED FOR RECORD IN COCONINO COUNTY,  
STATE OF ARIZONA

07:45 A.M.  
HELEN H. HUGHES  
COCONINO COUNTY RECORDER

RECEIVED  
B.L.M. AZ STATE OFFICE

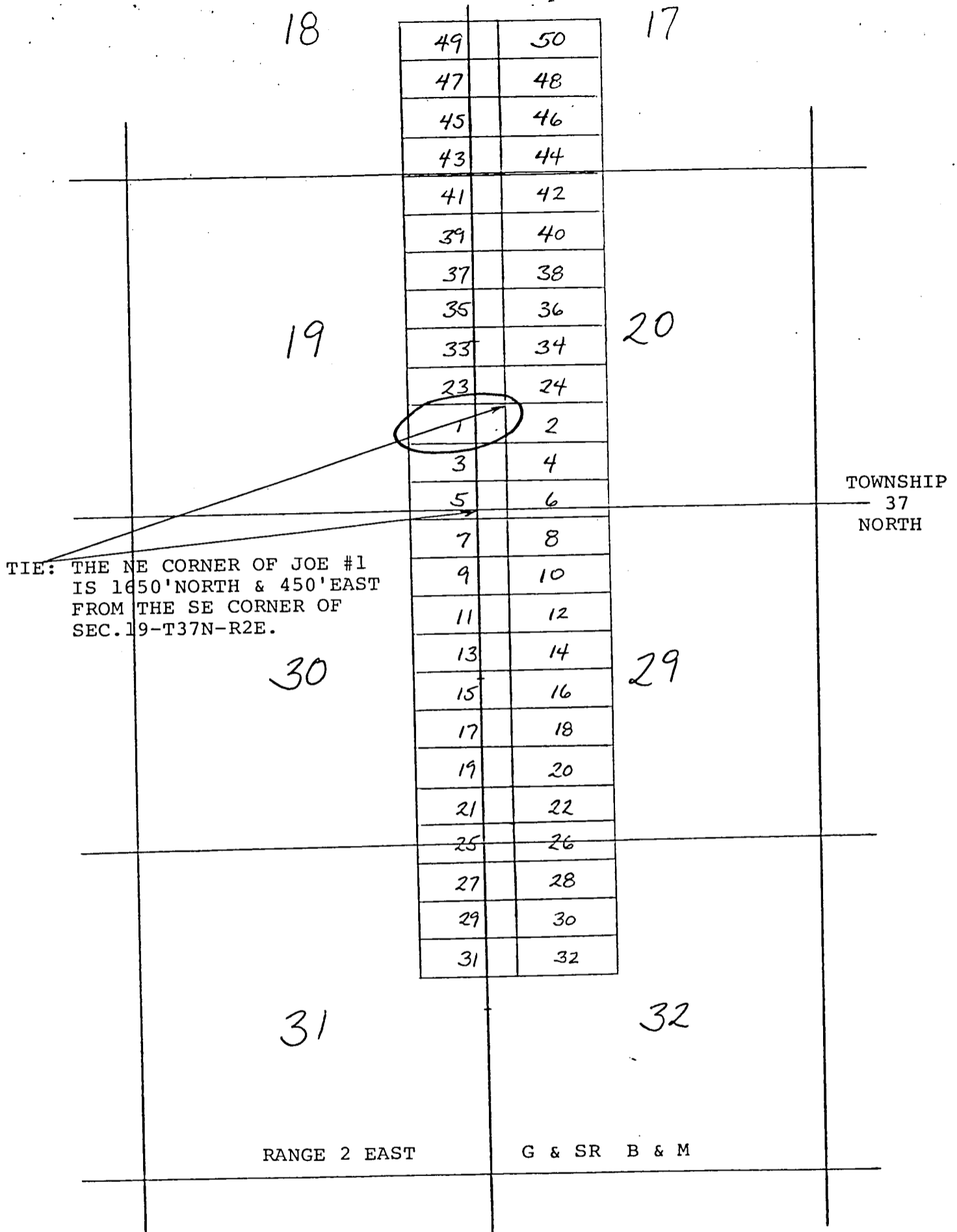
FEE NO. \_\_\_\_\_

DOCKET \_\_\_\_\_ PAGE \_\_\_\_\_

DATE: \_\_\_\_\_

REQUEST OF: PATHFINDER MINES CO

DE LODE MINING CLAIMS  
COCONINO COUNTY, ARIZONA  
SCALE: 1 inch = 2,000 feet



Side lines are 1500 feet, end lines are 600 feet;  
bearings are North/South, East/West parallel to  
the section lines except where noted.

Claim monuments are wooden stakes at least  
1½" x 1½" x 4' above the ground.

RECEIVED  
B.L.M. AZ STATE OFFICE

SEP 15 1982

07.45 A.M.  
PHOENIX, ARIZONA



# NOTICE AND CERTIFICATE OF LOCATION - LODE MINING CLAIM

Notice is Hereby Given that:

- 1) The name of this claim is JOE # 1, a lode mining claim.
- 2) The name and post office address of the locator is:  

Pathfinder Mines Corporation

550 California Street  
San Francisco, California 94104
- 3) The date of this location is the 20<sup>th</sup> day of November, 1981, on which date the notice of location was posted on the claim.
- 4) The locator does hereby locate and claim 1,500 linear feet vein or lode, together with 300 feet in width on each side of the center line of this claim.
- 5) The general course of the vein or lode is in a West and East direction. The location monument lies within the boundaries of this claim at Corner # 1 the NE corner, and lies on the East end of this claim, and is 1,500 feet from the opposite end of this claim.
- 6) The claim is situated in the NW & SW quarter of Section 19<sup>20</sup>, Twp. 37N, Rge. 2E, G & SR Base & Meridian, in the unknown Mining District, County of Coconino, State of Arizona.

The boundaries of this claim can be traced:

Beginning at the East end center monument, and running

thence North 300 feet to NE corner monument No. 1;  
thence West 1,500 feet to NW corner monument No. 2;  
thence South 300 feet to West end center monument;  
thence South 300 feet to SW corner monument No. 3;  
thence East 1,500 feet to SE corner monument No. 4;  
thence North 300 feet to the point of beginning.

- 7) All dips, variations, spurs, angles, and all veins, ledges, or deposits within the lines of this claim, together with all water and timber and any other rights appurtenant, allowed by the laws of the State or of the United States, are hereby claimed from the effective date of this location.

- 8) Tie: Corner No. 1 of this claim is located 500' East & 3000' North

from the SE corner of Section 19, Twp. 37N, Rge. 2E, G&SR, BM.

Locator: PATHFINDER MINES CORPORATION

By:

Agent

ARIZONA STATE OFFICE  
BU. LAND MANAGEMENT

FEB 11 1982

7:45 A.M.  
PHOENIX, ARIZONA

A MC 156318

STATE OF ARIZONA } SS.  
COUNTY OF COCONINO

AMENDED AND ADDITIONAL  
NOTICE OF LODE MINING LOCATION

PATHFINDER MINES CORPORATION  
EXPLORATION & DEVELOPMENT  
2441 PECK AVE.  
P. O. BOX 1802  
RIVERTON, WY 82501  
156319

NOTICE IS HEREBY GIVEN that the undersigned PATHFINDER MINES CORPORATION hereby claims the land hereinafter described as a Lode Mining Claim, under and pursuant to the laws of the United States of America and of this state and in making such claim and for the purpose of establishing its right thereto, hereby certifies:

THAT A LODE, ledge, vein or deposit of valuable minerals, consisting of uranium and other valuable minerals within the limits of this claim as hereinafter established was discovered on the 20th day of November, 1981.

THAT THE NAME of this claim is JOE # 2.

The locator does hereby locate and claim 1,500 linear feet vein or lode, together with 300 feet in width on each side of the center line of this claim. The general course of the vein or lode is in a East and West direction. The location monument lies within the boundaries of this claim at Corner # 6 the NW corner, and lies on the West end of this claim, and is 1,500 feet from the opposite end of this claim.

THAT THE EXTERIOR boundaries of this location are distinctly marked by posts or monuments at each corner, at the center of each sideline, and its boundaries can be readily traced, viz:

BEGINNING AT the NE corner, Post #1  
Thence 300 feet in a S direction to Post #2, the E end center  
Thence 300 feet in a S direction to Post #3, the SE corner  
Thence 1500 feet in a W direction to Post #4, the SW corner  
Thence 300 feet in a N direction to Post #5, the W end center  
Thence 300 feet in a N direction to Post #6, the NW corner  
Thence 1500 feet in a E direction to Post #1, the point of beginning.

TIE: The NW corner of this claim bears north 1650 feet  
& 450' East from the SE corner of Section 19 T37NR 2E

LOCATION: This claim is located in:  
SW of Section 20, Township 37N, Range 2E, G+SRB+M and  
of Section \_\_\_\_\_, Township \_\_\_\_\_, Range \_\_\_\_\_,  
County of Coconino, State of Arizona.

THAT THE original Location Certificate was filed on the 17th day of February, 1982, in Book 873 of Mining Claim Records on page 619 in the office of the County Clerk of Coconino County, State of Arizona. This amended and additional location and Location Certificate is made for the purpose of appropriating all ground within the boundaries as above described, correcting any irregularities, errors or defects and supplying any omissions which may have existed in the original location or the original Location Certificate providing the record thereof; provided however that nothing herein shall be construed as a waiver of any rights acquired under and by virtue of the original location.

Dated and signed this 2nd day of September, 1982.

By D.R. Anderson, Agent  
D.R. Anderson

STATE OF Wyoming } SS.  
COUNTY OF Fremont

The foregoing instrument was subscribed and sworn to before me by D.R. Anderson, this 2nd day of September, 1982.

Witness my hand and official seal.

MY COMMISSION EXPIRES:

April 4, 1986

Notary Public Lisa Hernandez

RECEIVED  
B.L.M. AZ STATE OFFICE

SEP 15 1982

STATE OF ARIZONA }  
COUNTY OF COCONINO

WITNESS MY HAND AND OFFICIAL SEAL



I HEREBY CERTIFY THAT THE WITHIN INSTRUMENT  
WAS FILED FOR RECORD IN COCONINO COUNTY,  
STATE OF ARIZONA.

PHOENIX, ARIZONA

HELEN I. HUDGENS  
COCONINO COUNTY RECORDER

FEE NO. \_\_\_\_\_

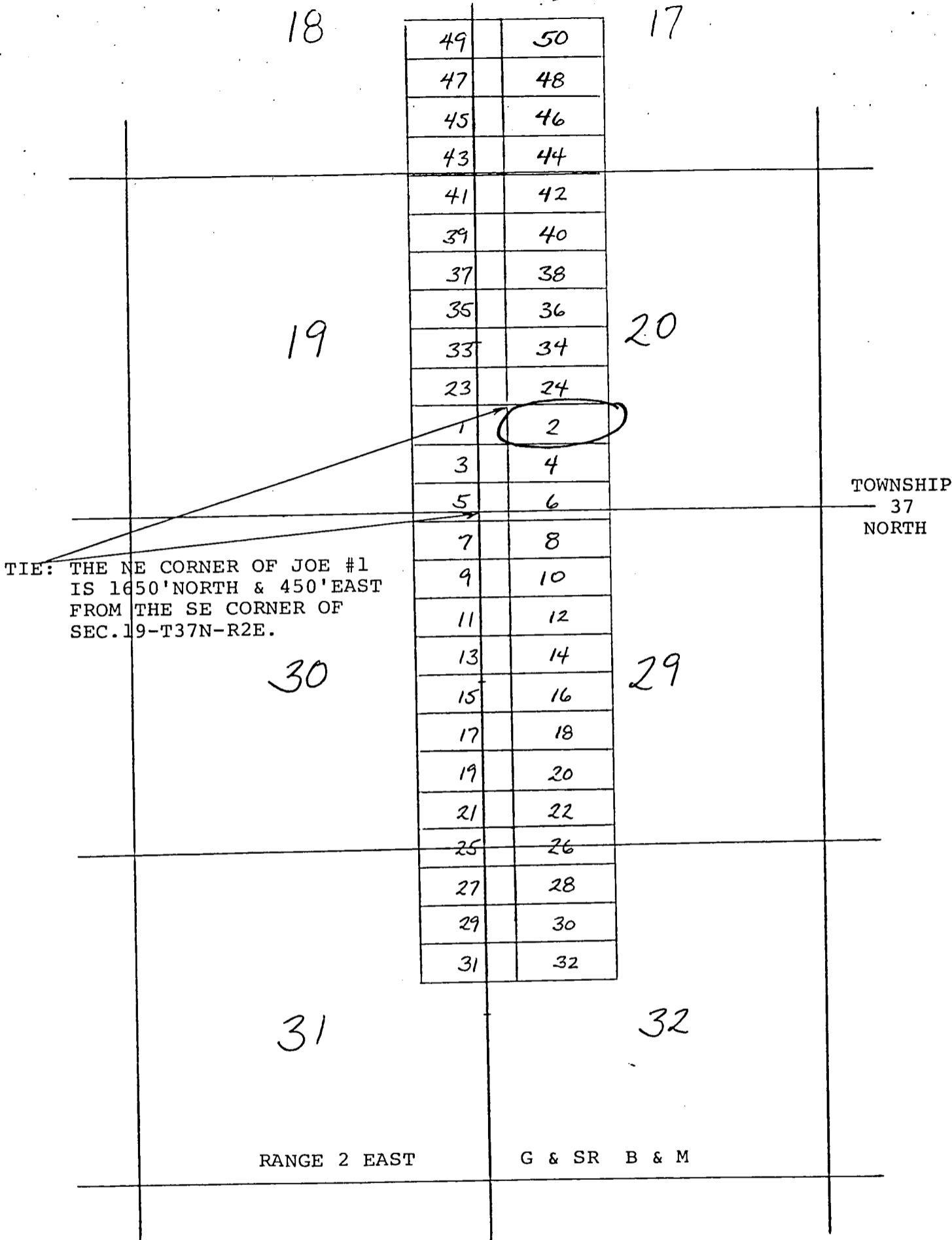
DOCKET \_\_\_\_\_ PAGE \_\_\_\_\_

DATE: \_\_\_\_\_

REQUEST OF: PATHFINDER MINES Co

BY \_\_\_\_\_  
DEPUTY

DE LODE MINING CLAIMS  
 COCONINO COUNTY, ARIZONA  
 SCALE: 1 inch = 2,000 feet



Side lines are 1500 feet, end lines are 600 feet; bearings are North/South, East/West parallel to the section lines except where noted.

Claim monuments are wooden stakes at least 1½" x 1½" x 4' above the ground.

RECEIVED  
 B.L.M. AZ STATE OFFICE  
 SEP 15 1982  
 07.45 A.M.  
 PHOENIX, ARIZONA



# NOTICE AND CERTIFICATE OF LOCATION - LODE MINING CLAIM

Notice is Hereby Given that:

- 1) The name of this claim is JOE # 2, a lode mining claim.
- 2) The name and post office address of the locator is:  

Pathfinder Mines Corporation

550 California Street  
San Francisco, California 94104
- 3) The date of this location is the 20<sup>th</sup> day of November, 1981, on which date the notice of location was posted on the claim.
- 4) The locator does hereby locate and claim 1,500 linear feet vein or lode, together with 300 feet in width on each side of the center line of this claim.
- 5) The general course of the vein or lode is in a East and West direction. The location monument lies within the boundaries of this claim at Corner # 4 the NW corner, and lies on the West end of this claim, and is 1,500 feet from the opposite end of this claim.
- 6) The claim is situated in the NW & SW quarter of Section 20, Twp. 37N, Rge. 2E, G & SR Base & Meridian, in the unknown Mining District, County of Coconino, State of Arizona.

The boundaries of this claim can be traced:

Beginning at the West end center monument, and running  
thence South 300 feet to SW corner monument No. 1;  
thence East 1,500 feet to SE corner monument No. 2;  
thence North 300 feet to East end center monument;  
thence North 300 feet to NE corner monument No. 3;  
thence West 1,500 feet to NW corner monument No. 4;  
thence South 300 feet to the point of beginning.

- 7) All dips, variations, spurs, angles, and all veins, ledges, or deposits within the lines of this claim, together with all water and timber and any other rights appurtenant, allowed by the laws of the State or of the United States, are hereby claimed from the effective date of this location.
- 8) Tie: Corner No. 4 of this claim is located 500' East  
& 3000' North

from the SE corner of Section 19, Twp. 37N, Rge. 2E  
G&SR, BM.

Locator: PATHFINDER MINES CORPORATION

ARIZONA STATE OFFICE  
BU. LAND MANAGEMENT

FEB 11 1982

1:45 A.M.  
PHOENIX, ARIZONA

A MC 156319

STATE OF ARIZONA  
COUNTY OF COCONINO

AMENDED AND ADDITIONAL  
NOTICE OF LODE MINING LOCATION

PATHFINDER MINES CORPORATION  
EXPLORATION & DEVELOPMENT  
2441 PLOCK AVE.  
P.O. BOX 1802  
RIVERTON, WY 82501  
156320  
updated

NOTICE IS HEREBY GIVEN that the undersigned PATHFINDER MINES CORPORATION, hereby claims the land hereinafter described as a Lode Mining Claim, under and pursuant to the laws of the United States of America and of this state and in making such claim and for the purpose of establishing its right thereto, hereby certifies:

THAT A LODE, ledge, vein or deposit of valuable minerals, consisting of uranium and other valuable minerals within the limits of this claim as hereinafter established was discovered on the 20th day of November, 1981.

THAT THE NAME of this claim is JOE #3.

The locator does hereby locate and claim 1,500 linear feet vein or lode, together with 300 feet in width on each side of the center line of this claim. The general course of the vein or lode is in a East and West direction. The location monument lies within the boundaries of this claim at Corner # 1 the NE corner, and lies on the East end of this claim, and is 1,500 feet from the opposite end of this claim.

THAT THE EXTERIOR boundaries of this location are distinctly marked by posts or monuments at each corner, at the center of each sideline, and its boundaries can be readily traced, viz:

|                  |             |                 |  |
|------------------|-------------|-----------------|--|
| BEGINNING AT the | <u>NE</u>   | corner, Post #1 |  |
| Thence           | <u>300</u>  | feet in a       | <u>S</u> direction to Post #2, the <u>E end center</u> |
| Thence           | <u>300</u>  | feet in a       | <u>S</u> direction to Post #3, the <u>SE corner</u>    |
| Thence           | <u>1500</u> | feet in a       | <u>W</u> direction to Post #4, the <u>SW corner</u>    |
| Thence           | <u>300</u>  | feet in a       | <u>N</u> direction to Post #5, the <u>W end center</u> |
| Thence           | <u>300</u>  | feet in a       | <u>N</u> direction to Post #6, the <u>NW corner</u>    |
| Thence           | <u>1500</u> | feet in a       | <u>E</u> direction to Post #1, the point of beginning. |

TIE: The NE corner of this claim bears north 1050 feet  
& 450' East from the SE corner of Section 19 T37N R2E

LOCATION: This claim is located in:  
SE of Section 19, Township 37N, Range 2E, G+SR B+M and  
SW of Section 20, Township ", Range ", ",  
County of Coconino, State of Arizona.

THAT THE original Location Certificate was filed on the 17th day of February, 1982, in Book 873 of Mining Claim Records on page 621 in the office of the County Clerk of Coconino County, State of Arizona. This amended and additional location and Location Certificate is made for the purpose of appropriating all ground within the boundaries as above described, correcting any irregularities, errors or defects and supplying any omissions which may have existed in the original location or the original Location Certificate providing the record thereof; provided however that nothing herein shall be construed as a waiver of any rights acquired under and by virtue of the original location.

Dated and signed this 2nd day of September, 1982.

By D.R. Anderson, Agent  
D.R. Anderson

STATE OF Wyoming }  
COUNTY OF Fremont } SS.

The foregoing instrument was subscribed and sworn to before me by D.R. Anderson, this 2nd day of September, 1982.

Witness my hand and official seal.

MY COMMISSION EXPIRES:

April 4, 1986

RECEIVED  
B.L.M. AZ STATE OFFICE

SEP 15 1982

07:45 A.M.

I HEREBY CERTIFY THAT THE WITHIN INSTRUMENT  
WAS FILED FOR RECORD IN COCONINO COUNTY,  
STATE OF ARIZONA.

HELEN I. HUDGENS  
COCONINO COUNTY RECORDER

FEE NO. \_\_\_\_\_

DOCKET \_\_\_\_\_ PAGE \_\_\_\_\_

DATE: \_\_\_\_\_

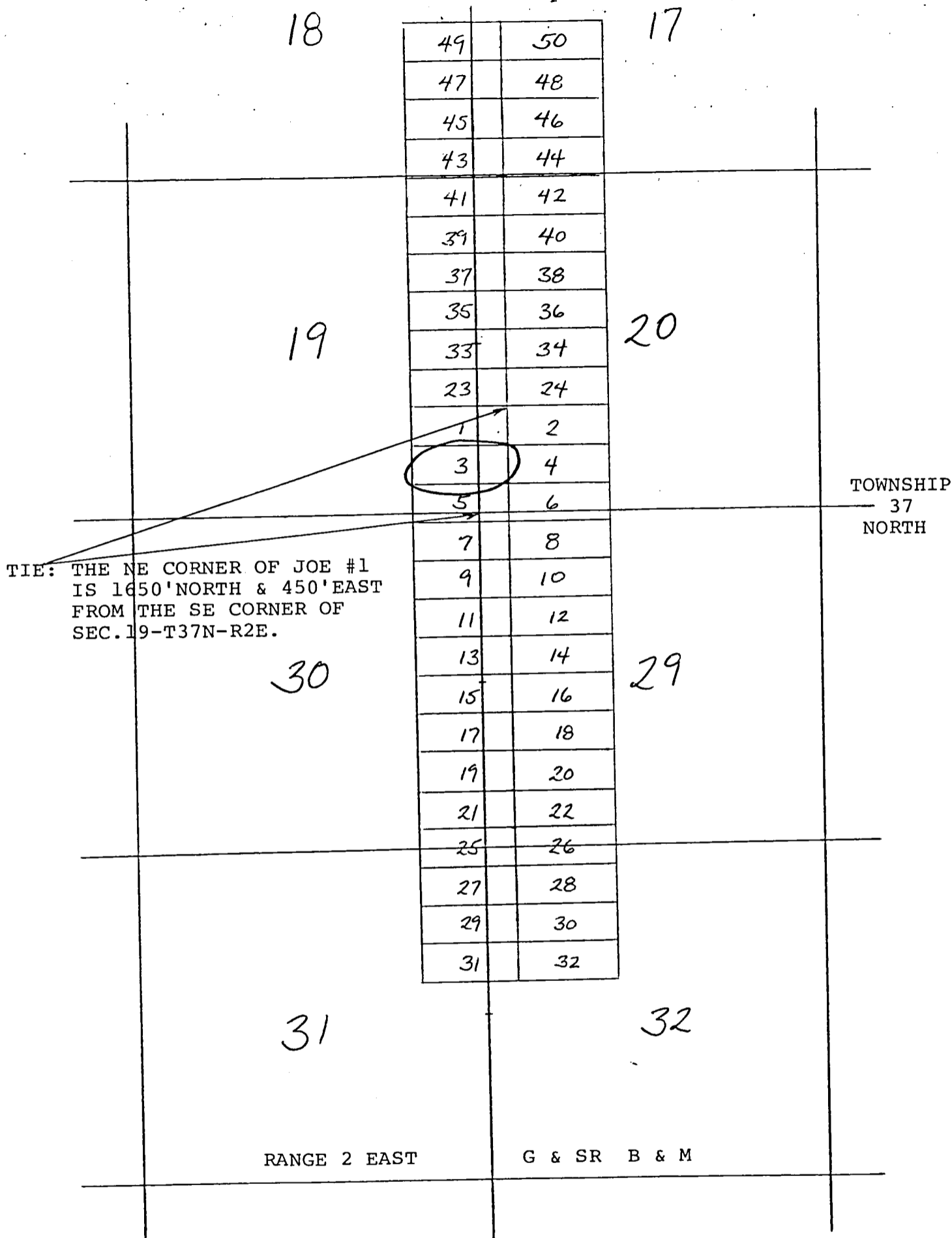
REQUEST OF: PATHFINDER MINES CO

STATE OF ARIZONA }  
COUNTY OF COCONINO }

WITNESS MY HAND AND OFFICIAL SEAL

BY \_\_\_\_\_

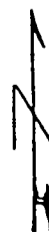
DE LODE MINING CLAIMS  
COCONINO COUNTY, ARIZONA  
SCALE: 1 inch = 2,000 feet



Side lines are 1500 feet, end lines are 600 feet; bearings are North/South, East/West parallel to the section lines except where noted.

Claim monuments are wooden stakes at least 1½" x 1½" x 4' above the ground.

RECEIVED  
B.L.M. AZ STATE OFFICE  
SEP 15 1982  
07.45 A.M.  
PHOENIX, ARIZONA



# NOTICE AND CERTIFICATE OF LOCATION - LODE MINING CLAIM

Notice is Hereby Given that:

- 1) The name of this claim is JOE # 3, a lode mining claim.
- 2) The name and post office address of the locator is:  
Pathfinder Mines Corporation 550 California Street  
San Francisco, California 94104
- 3) The date of this location is the 20<sup>th</sup> day of November, 1981, on which date the notice of location was posted on the claim.
- 4) The locator does hereby locate and claim 1,500 linear feet vein or lode, together with 300 feet in width on each side of the center line of this claim.
- 5) The general course of the vein or lode is in a West and East direction. The location monument lies within the boundaries of this claim at Corner # 1 the NE corner, and lies on the East end of this claim, and is 1,500 feet from the opposite end of this claim.
- 6) The claim is situated in the SW quarter of Section 20, Twp. 37N, Rge. 2E, G & SR Base & Meridian, in the unknown Mining District, County of Coconino, State of Arizona.

The boundaries of this claim can be traced:

Beginning at the East end center monument, and running  
thence North 300 feet to NE corner monument No. 1;  
thence West 1,500 feet to NW corner monument No. 2;  
thence South 300 feet to West end center monument;  
thence South 300 feet to SW corner monument No. 3;  
thence East 1,500 feet to SE corner monument No. 4;  
thence North 300 feet to the point of beginning.

- 7) All dips, variations, spurs, angles, and all veins, ledges, or deposits within the lines of this claim, together with all water and timber and any other rights appurtenant, allowed by the laws of the State or of the United States, are hereby claimed from the effective date of this location.

- 8) Tie: Corner No. 1 of this claim is located 500' east & 2400' North

from the SE corner of Section 19, Twp. 37N, Rge. 2E, G&SR, BM.

Locator: PATHFINDER MINES CORPORATION

By: 

ARIZONA STATE OFFICER  
BU. LAND MANAGEMENT

FEB 11 1982

7:45 A.M.  
PHOENIX, ARIZONA

A MC 156320

STATE OF ARIZONA } ss.  
COUNTY OF COCONINO

AMENDED AND ADDITIONAL  
NOTICE OF LODE MINING LOCATION

PATHFINDER MINES CORPORATION  
EXPLORATION & DEVELOPMENT  
2441 PECK AVE.  
P. O. BOX 1802  
RIVERTON, WY 82501  
156321

NOTICE IS HEREBY GIVEN that the undersigned PATHFINDER MINES CORPORATION hereby claims the land hereinafter described as a Lode Mining Claim, under and pursuant to the laws of the United States of America and of this state and in making such claim and for the purpose of establishing its right thereto, hereby certifies: updated

THAT A LODE, ledge, vein or deposit of valuable minerals, consisting of uranium and other valuable minerals within the limits of this claim as hereinafter established was discovered on the 20th day of November, 1981.

THAT THE NAME of this claim is JOE #4.

The locator does hereby locate and claim 1,500 linear feet vein or lode, together with 300 feet in width on each side of the center line of this claim. The general course of the vein or lode is in a East and West direction. The location monument lies within the boundaries of this claim at Corner # 6 the NW corner, and lies on the West end of this claim, and is 1,500 feet from the opposite end of this claim.

THAT THE EXTERIOR boundaries of this location are distinctly marked by posts or monuments at each corner, at the center of each sideline, and its boundaries can be readily traced, viz:

BEGINNING AT the NE corner, Post #1  
Thence 300 feet in a S direction to Post #2, the E end center  
Thence 300 feet in a S direction to Post #3, the SE corner  
Thence 1500 feet in a W direction to Post #4, the SW corner  
Thence 300 feet in a N direction to Post #5, the W end center  
Thence 300 feet in a N direction to Post #6, the NW corner  
Thence 1500 feet in a E direction to Post #1, the point of beginning.

TIE: The NW corner of this claim bears north 1050 feet  
+ 450' East from the SE corner of Section 19 T37NR2E

LOCATION: This claim is located in:  
SW of Section 20, Township 37N, Range 2E, G+SRB+M and  
of Section \_\_\_\_\_, Township \_\_\_\_\_, Range \_\_\_\_\_,  
County of Coconino, State of Arizona.

THAT THE original Location Certificate was filed on the 17th day of February, 1981, in Book 873 of Mining Claim Records on page 623 in the office of the County Clerk of Coconino County, State of Arizona. This amended and additional location and Location Certificate is made for the purpose of appropriating all ground within the boundaries as above described, correcting any irregularities, errors or defects and supplying any omissions which may have existed in the original location or the original Location Certificate providing the record thereof; provided however that nothing herein shall be construed as a waiver of any rights acquired under and by virtue of the original location.

Dated and signed this 2nd day of September, 1982.

By D.R. Anderson, Agent  
D.R. Anderson

STATE OF Wyoming } ss.  
COUNTY OF Fremont

The foregoing instrument was subscribed and sworn to before me by D.R. Anderson, this 2nd day of September, 1982.

Witness my hand and official seal.

MY COMMISSION EXPIRES:

April 4, 1986

RECEIVED  
B.L.M. AZ STATE OFFICE

SEP 15 1982

STATE OF ARIZONA } ss.  
COUNTY OF COCONINO

WITNESS MY HAND AND OFFICIAL SEAL



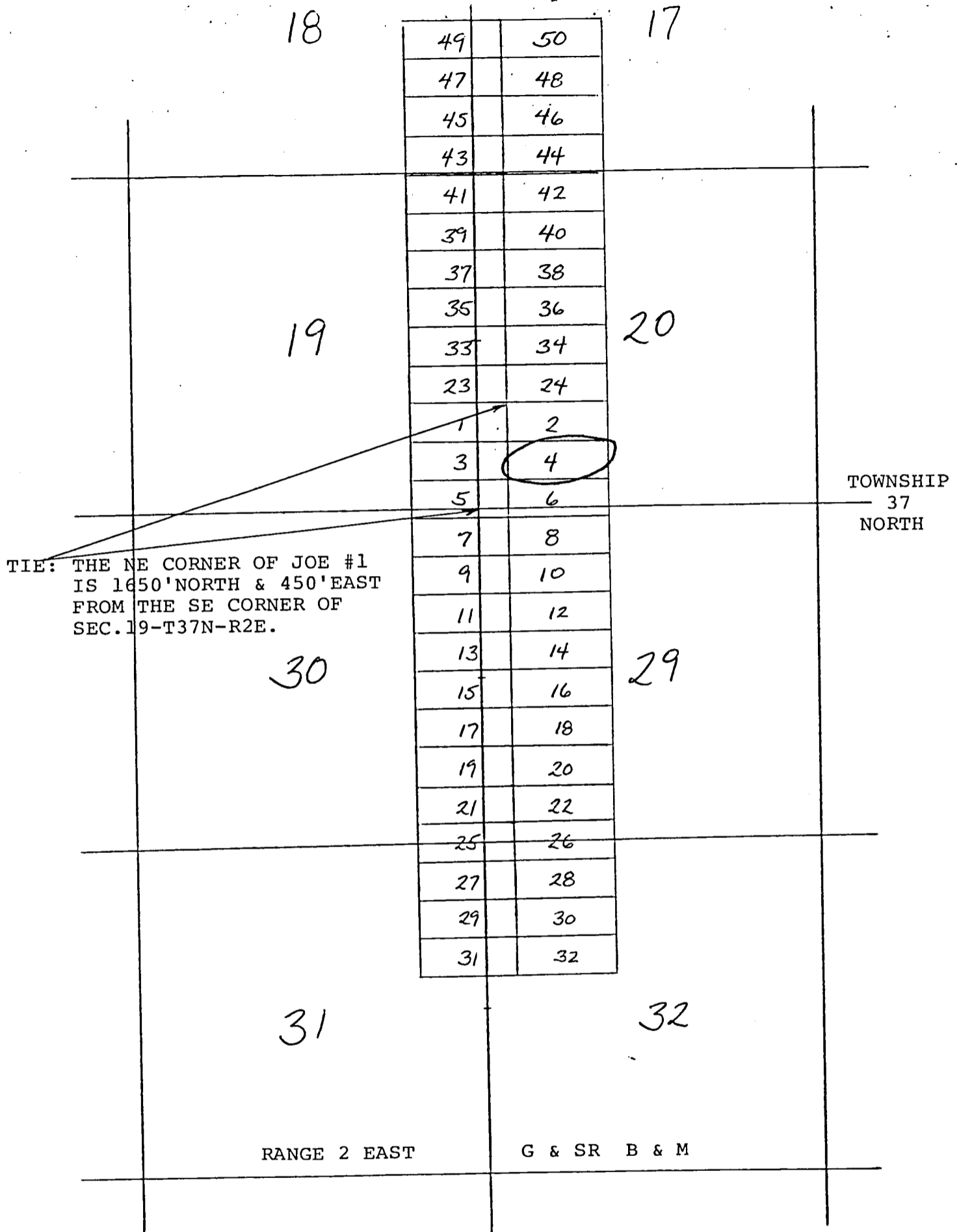
I HEREBY CERTIFY THAT THE WITHIN INSTRUMENT  
WAS FILED FOR RECORD IN COCONINO COUNTY,  
STATE OF ARIZONA  
PHOENIX, ARIZONA

HELEN I. HUDGENS  
COCONINO COUNTY RECORDER

FEE NO. \_\_\_\_\_  
DOCKET \_\_\_\_\_ PAGE \_\_\_\_\_  
DATE: \_\_\_\_\_  
REQUEST OF: PATHFINDER MINES CO

BY \_\_\_\_\_  
DEPUTY

THE LODE MINING CLAIMS  
 COCONINO COUNTY, ARIZONA  
 SCALE: 1 inch = 2,000 feet



Side lines are 1500 feet, end lines are 600 feet; bearings are North/South, East/West parallel to the section lines except where noted.

Claim monuments are wooden stakes at least 1½" x 1½" x 4' above the ground.

RECEIVED  
 B.L.M. AZ STATE OFFICE

SEP 15 1982

07.45 A.M.  
 PHOENIX, ARIZONA



# NOTICE AND CERTIFICATE OF LOCATION - LODE MINING CLAIM

Notice is Hereby Given that:

- 1) The name of this claim is JOE # 4, a lode mining claim.
- 2) The name and post office address of the locator is:  

Pathfinder Mines Corporation

550 California Street  
San Francisco, California 94104
- 3) The date of this location is the 20<sup>th</sup> day of November, 1981, on which date the notice of location was posted on the claim.
- 4) The locator does hereby locate and claim 1,500 linear feet vein or lode, together with 300 feet in width on each side of the center line of this claim.
- 5) The general course of the vein or lode is in a East and West direction. The location monument lies within the boundaries of this claim at Corner # 4 the NW corner, and lies on the West end of this claim, and is 1,500 feet from the opposite end of this claim.
- 6) The claim is situated in the SW quarter of Section 20, Twp. 37N, Rge. 2E, G & SR Base & Meridian, in the unknown Mining District, County of Coconino, State of Arizona.

The boundaries of this claim can be traced:

Beginning at the West end center monument, and running  
thence South 300 feet to SW corner monument No. 1;  
thence East 1,500 feet to SE corner monument No. 2;  
thence North 300 feet to East end center monument;  
thence North 300 feet to NE corner monument No. 3;  
thence West 1,500 feet to NW corner monument No. 4;  
thence South 300 feet to the point of beginning.

- 7) All dips, variations, spurs, angles, and all veins, ledges, or deposits within the lines of this claim, together with all water and timber and any other rights appurtenant, allowed by the laws of the State or of the United States, are hereby claimed from the effective date of this location.
- 8) Tie: Corner No. 4 of this claim is located 500' East  
2400' North

from the SE corner of Section 19, Twp. 37N, Rge. 2E, G&SR, BM.

Locator: PATHFINDER MINES CORPORATION

By:   
ARIZONA STATE OFFICE  
BU. LAND MANAGEMENT

FEB 11 1982

1:45 A.M.  
PHOENIX, ARIZONA

A MC 156321

STATE OF ARIZONA  
COUNTY OF COCONINO

AMENDED AND ADDITIONAL  
NOTICE OF LODE MINING LOCATION

PATHFINDER MINES CORPORATION  
EXPLORATION & DEVELOPMENT  
2441 PLOCK AVE.  
P.O. BOX 1802  
RIVERTON, WY 82501

56322

4/15/82

NOTICE IS HEREBY GIVEN that the undersigned PATHFINDER MINES CORPORATION, hereby claims the land hereinafter described as a Lode Mining Claim, under and pursuant to the laws of the United States of America and of this state and in making such claim and for the purpose of establishing its right thereto, hereby certifies:

THAT A LODE, ledge, vein or deposit of valuable minerals, consisting of uranium and other valuable minerals within the limits of this claim as hereinafter established was discovered on the 20th day of November, 1981.

THAT THE NAME of this claim is JOE #5.

The locator does hereby locate and claim 1,500 linear feet vein or lode, together with 300 feet in width on each side of the center line of this claim. The general course of the vein or lode is in a East and West direction. The location monument lies within the boundaries of this claim at Corner # 1 the NE corner, and lies on the East end of this claim, and is 1,500 feet from the opposite end of this claim.

THAT THE EXTERIOR boundaries of this location are distinctly marked by posts or monuments at each corner, at the center of each sideline, and its boundaries can be readily traced, viz:

|                  |             |  |
|------------------|-------------|--|
| BEGINNING AT the | <u>NE</u>   | corner, Post #1  |
| Thence           | <u>300</u>  | feet in a <u>S</u> direction to Post #2, the <u>E end center</u> |
| Thence           | <u>300</u>  | feet in a <u>S</u> direction to Post #3, the <u>SE corner</u>    |
| Thence           | <u>1500</u> | feet in a <u>W</u> direction to Post #4, the <u>SW corner</u>    |
| Thence           | <u>300</u>  | feet in a <u>N</u> direction to Post #5, the <u>W end center</u> |
| Thence           | <u>300</u>  | feet in a <u>N</u> direction to Post #6, the <u>NW corner</u>    |
| Thence           | <u>1500</u> | feet in a <u>E</u> direction to Post #1, the point of beginning. |

TIE: The NE corner of this claim bears north 450 feet 4450'E from the SE corner of Section 19 T37N R2E

LOCATION: This claim is located in:  
SE sect 19, SW 1/4 of Section 20, Township 37N, Range 2E, G+SR B+M and  
NE sect 30, NW 1/4 of Section 29, Township ", Range ", ",  
County of Coconino, State of Arizona.

THAT THE original Location Certificate was filed on the 17th day of February, 1982, in Book 873 of Mining Claim Records on page 625 in the office of the County Clerk of Coconino County, State of Arizona. This amended and additional location and Location Certificate is made for the purpose of appropriating all ground within the boundaries as above described, correcting any irregularities, errors or defects and supplying any omissions which may have existed in the original location or the original Location Certificate providing the record thereof; provided however that nothing herein shall be construed as a waiver of any rights acquired under and by virtue of the original location.

Dated and signed this 2nd day of September, 1982.

By D.R. Anderson, Agent  
D.R. Anderson

STATE OF Wyoming } SS.  
COUNTY OF Fremont }

The foregoing instrument was subscribed and sworn to before me by D.R. Anderson, this 2nd day of September, 1982.

Witness my hand and official seal.

MY COMMISSION EXPIRES:

April 4, 1986

Notary Public Lisa Hernandez

RECEIVED  
B.L.M. AZ STATE OFFICE

SEP 15 1982

STATE OF ARIZONA }  
COUNTY OF COCONINO }  
WITNESS MY HAND AND OFFICIAL SEAL

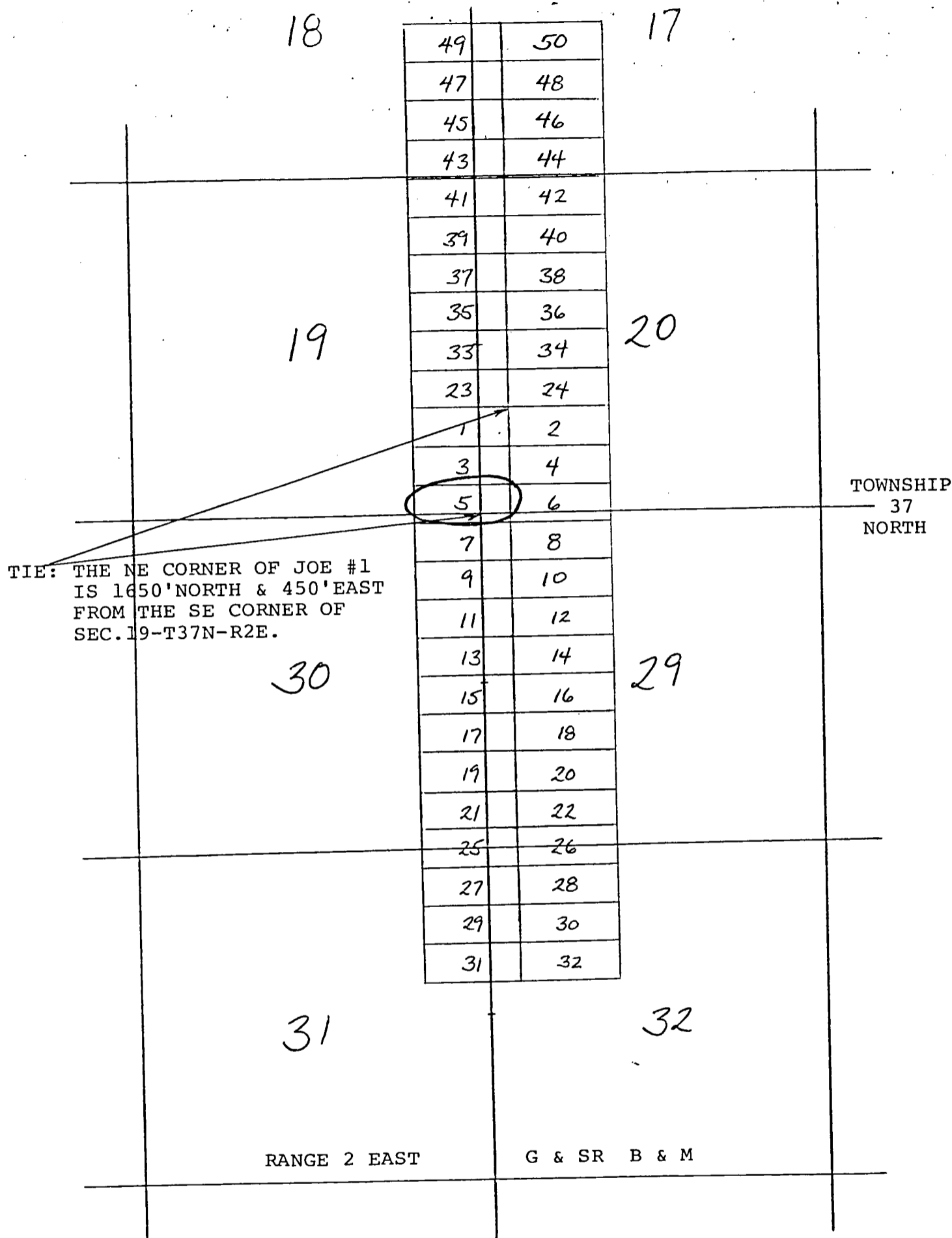


I HEREBY CERTIFY THAT THE WITHIN INSTRUMENT  
WAS FILED FOR RECORD IN COCONINO COUNTY,  
STATE OF ARIZONA

HELEN I. HUDGENS  
COCONINO COUNTY RECORDER

FEE NO. \_\_\_\_\_  
DOCKET \_\_\_\_\_ PAGE \_\_\_\_\_  
DATE: \_\_\_\_\_  
REQUEST OF: PATHFINDER MINES CORP

DE LODE MINING CLAIMS  
COCONINO COUNTY, ARIZONA  
SCALE: 1 inch = 2,000 feet



Side lines are 1500 feet, end lines are 600 feet; bearings are North/South, East/West parallel to the section lines except where noted.

Claim monuments are wooden stakes at least 1½" x 1½" x 4' above the ground.

RECEIVED  
B.L.M. AZ STATE OFFICE

SEP 15 1982

07.45 A.M.  
PHOENIX, ARIZONA



# NOTICE AND CERTIFICATE OF LOCATION - LODE MINING CLAIM

Notice is Hereby Given that:

- 1) The name of this claim is JOE # 5, a lode mining claim.
- 2) The name and post office address of the locator is:  

Pathfinder Mines Corporation

550 California Street  
San Francisco, California 94104
- 3) The date of this location is the 20<sup>th</sup> day of November, 1981, on which date the notice of location was posted on the claim.
- 4) The locator does hereby locate and claim 1,500 linear feet vein or lode, together with 300 feet in width on each side of the center line of this claim.
- 5) The general course of the vein or lode is in a West and East direction. The location monument lies within the boundaries of this claim at Corner # 1 the NE corner, and lies on the East end of this claim, and is 1,500 feet from the opposite end of this claim.
- 6) The claim is situated in the SW quarter of Section 19, Twp. 37N, Rge. 2E, G & SR Base & Meridian, in the unknown Mining District, County of Coconino, State of Arizona.

The boundaries of this claim can be traced:

Beginning at the East end center monument, and running

thence North 300 feet to NE corner monument No. 1;  
thence West 1,500 feet to NW corner monument No. 2;  
thence South 300 feet to West end center monument;  
thence South 300 feet to SW corner monument No. 3;  
thence East 1,500 feet to SE corner monument No. 4;  
thence North 300 feet to the point of beginning.

- 7) All dips, variations, spurs, angles, and all veins, ledges, or deposits within the lines of this claim, together with all water and timber and any other rights appurtenant, allowed by the laws of the State or of the United States, are hereby claimed from the effective date of this location.

- 8) Tie: Corner No. 1 of this claim is located 500' East & 1800' North

from the SE corner of Section 19, Twp. 37N, Rge. 2E, G&SR, BM.

Locator: PATHFINDER MINES CORPORATION

By: 

Agent  
ARIZONA STATE OFFICE  
BU. LAND MANAGEMENT

FEB 11 1982

1:45 A.M.  
PHOENIX, ARIZONA

A MC 156922

STATE OF ARIZONA } ss.  
COUNTY OF COCONINO

AMENDED AND ADDITIONAL  
NOTICE OF LODE MINING LOCATION

PATHFINDER MINES CORPORATION  
EXPLORATION & DEVELOPMENT  
2441 P. CK AVE.  
P. O. BOX 1802  
RIVERTON, WY 82501

156323

NOTICE IS HEREBY GIVEN that the undersigned PATHFINDER MINES CORPORATION hereby claims the land hereinafter described as a Lode Mining Claim, under and pursuant to the laws of the United States of America and of this state and in making such claim and for the purpose of establishing its right thereto, hereby certifies:

THAT A LODE, ledge, vein or deposit of valuable minerals, consisting of uranium and other valuable minerals within the limits of this claim as hereinafter established was discovered on the 20th day of November, 1981.

THAT THE NAME of this claim is JOE # 6

The locator does hereby locate and claim 1,500 linear feet vein or lode, together with 300 feet in width on each side of the center line of this claim. The general course of the vein or lode is in a East and West direction. The location monument lies within the boundaries of this claim at Corner # 6 the NW corner, and lies on the West end of this claim, and is 1,500 feet from the opposite end of this claim.

THAT THE EXTERIOR boundaries of this location are distinctly marked by posts or monuments at each corner, at the center of each sideline, and its boundaries can be readily traced, viz:

BEGINNING AT the NE corner, Post #1  
Thence 300 feet in a S direction to Post #2, the E end center  
Thence 300 feet in a S direction to Post #3, the SE corner  
Thence 1500 feet in a W direction to Post #4, the SW corner  
Thence 300 feet in a N direction to Post #5, the W end center  
Thence 300 feet in a N direction to Post #6, the NW corner  
Thence 1500 feet in a E direction to Post #1, the point of beginning.

TIE: The NW corner of this claim bears north 450 feet  
+ 450' East from the SE corner of Section 19 T37N R2E

LOCATION: This claim is located in:  
SW 1/4 of Section 20, Township 37N, Range 2E, G+SRB+M and  
NW 1/4 of Section 29, Township ", Range ", ",  
County of Coconino, State of Arizona.

THAT THE original Location Certificate was filed on the 17th day of February, 1981, in Book 873 of Mining Claim Records on page 627 in the office of the County Clerk of Coconino County, State of Arizona. This amended and additional location and Location Certificate is made for the purpose of appropriating all ground within the boundaries as above described, correcting any irregularities, errors or defects and supplying any omissions which may have existed in the original location or the original Location Certificate providing the record thereof; provided however that nothing herein shall be construed as a waiver of any rights acquired under and by virtue of the original location.

Dated and signed this 2nd day of September, 1982.

By D.R. Anderson, Agent  
D.R. Anderson

STATE OF Wyoming } ss.  
COUNTY OF Fremont

The foregoing instrument was subscribed and sworn to before me by D.R. Anderson, this 2nd day of September, 1982.

Witness my hand and official seal

MY COMMISSION EXPIRES:

April 4, 1986

RECEIVED  
B.L.M. AZ STATE OFFICE

SEP 15 1982

07:45 A.M.

PHOENIX, ARIZONA

I HEREBY CERTIFY THAT THE WITHIN INSTRUMENT  
WAS FILED FOR RECORD IN COCONINO COUNTY,  
STATE OF ARIZONA.

HELEN I. HUDGENS  
COCONINO COUNTY RECORDER

FEE NO. \_\_\_\_\_  
DOCKET \_\_\_\_\_ PAGE \_\_\_\_\_  
DATE: \_\_\_\_\_  
REQUEST OF: PATHFINDER MINES CO

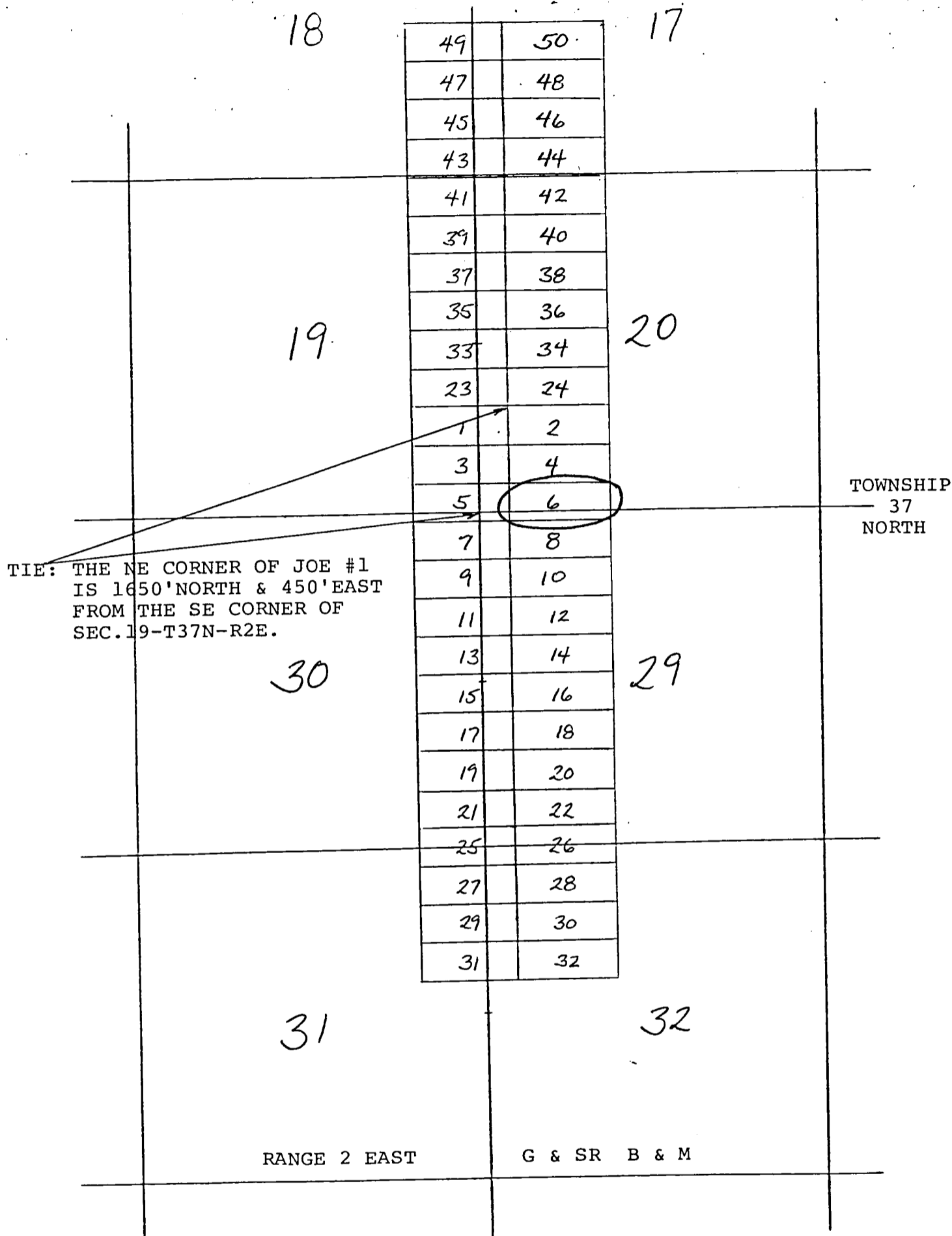
STATE OF ARIZONA } ss.  
COUNTY OF COCONINO

WITNESS MY HAND AND OFFICIAL SEAL



BY \_\_\_\_\_  
DEPUTY

**H** E L O D E M I N I N G C L A I M S  
 C O C O N I N O C O U N T Y , A R I Z O N A  
 S C A L E : 1 i n c h = 2 , 0 0 0 f e e t



Side lines are 1500 feet, end lines are 600 feet;  
 bearings are North/South, East/West parallel to  
 the section lines except where noted.

Claim monuments are wooden stakes at least  
 1½" x 1½" x 4' above the ground.

RECEIVED  
 B.L.M. AZ STATE OFFICE

SEP 15 1982

07.45 A.M.  
 PHOENIX, ARIZONA



# NOTICE AND CERTIFICATE OF LOCATION - LODE MINING CLAIM

Notice is Hereby Given that:

- 1) The name of this claim is JOE # 6, a lode mining claim.
- 2) The name and post office address of the locator is:  

Pathfinder Mines Corporation

550 California Street  
San Francisco, California 94104
- 3) The date of this location is the 20<sup>th</sup> day of November, 1981, on which date the notice of location was posted on the claim.
- 4) The locator does hereby locate and claim 1,500 linear feet vein or lode, together with 300 feet in width on each side of the center line of this claim.
- 5) The general course of the vein or lode is in a East and West direction. The location monument lies within the boundaries of this claim at Corner # 4 the NW corner, and lies on the West end of this claim, and is 1,500 feet from the opposite end of this claim.
- 6) The claim is situated in the SW quarter of Section 20, Twp. 37N, Rge. 2E, G & SR Base & Meridian, in the unknown Mining District, County of Coconino, State of Arizona.

The boundaries of this claim can be traced:

Beginning at the West end center monument, and running  
thence South 300 feet to SW corner monument No. 1;  
thence East 1,500 feet to SE corner monument No. 2;  
thence North 300 feet to East end center monument;  
thence North 300 feet to NE corner monument No. 3;  
thence West 1,500 feet to NW corner monument No. 4;  
thence South 300 feet to the point of beginning.

- 7) All dips, variations, spurs, angles, and all veins, ledges, or deposits within the lines of this claim, together with all water and timber and any other rights appurtenant, allowed by the laws of the State or of the United States, are hereby claimed from the effective date of this location.
- 8) Tie: Corner No. 4 of this claim is located 500' East  
1800' North

from the SE corner of Section 19, Twp. 37N, Rge. 2E,  
G&SR, BM.

Locator: PATHFINDER MINES CORPORATION

ARIZONA STATE OFFICE  
BU. LAND MANAGEMENT

Agent

FEB 11 1982

7:45 A.M.  
PHOENIX, ARIZONA

A MC 156923

STATE OF ARIZONA  
COUNTY OF COCONINO

AMENDED AND ADDITIONAL  
NOTICE OF LODE MINING LOCATION

PATHFINDER MINES CORPORATION  
EXPLORATION & DEVELOPMENT  
2441 PECK AVE.  
P.O. BOX 1802  
RIVERTON, WY 82501

NOTICE IS HEREBY GIVEN that the undersigned PATHFINDER MINES CORPORATION, hereby claims the land hereinafter described as a Lode Mining Claim, under and pursuant to the laws of the United States of America and of this state and in making such claim and for the purpose of establishing its right thereto, hereby certifies:

THAT A LODE, ledge, vein or deposit of valuable minerals, consisting of uranium and other valuable minerals within the limits of this claim as hereinafter established was discovered on the 20th day of November, 1981.

THAT THE NAME of this claim is JOE #7

The locator does hereby locate and claim 1,500 linear feet vein or lode, together with 300 feet in width on each side of the center line of this claim. The general course of the vein or lode is in a East and West direction. The location monument lies within the boundaries of this claim at Corner # 1 the NE corner, and lies on the East end of this claim, and is 1,500 feet from the opposite end of this claim.

THAT THE EXTERIOR boundaries of this location are distinctly marked by posts or monuments at each corner, at the center of each sideline, and its boundaries can be readily traced, viz:

BEGINNING AT the NE corner, Post #1  
Thence 300 feet in a S direction to Post #2, the E end center  
Thence 300 feet in a S direction to Post #3, the SE corner  
Thence 1500 feet in a W direction to Post #4, the SW corner  
Thence 300 feet in a N direction to Post #5, the W end center  
Thence 300 feet in a N direction to Post #6, the NW corner  
Thence 1500 feet in a E direction to Post #1, the point of beginning.

TIE: The NE corner of this claim bears South 150 feet  
& 450' East from the SE corner of Section 19 T37N R 2E

LOCATION: This claim is located in:  
NE 1/4 of Section 30, Township 37N, Range 2E, G+SR B+M and  
NW 1/4 of Section 29, Township ", Range ", ",  
County of Coconino, State of Arizona.

THAT THE original Location Certificate was filed on the 17th day of February, 1982, in Book 873 of Mining Claim Records on page 629 in the office of the County Clerk of Coconino County, State of Arizona. This amended and additional location and Location Certificate is made for the purpose of appropriating all ground within the boundaries as above described, correcting any irregularities, errors or defects and supplying any omissions which may have existed in the original location or the original Location Certificate providing the record thereof; provided however that nothing herein shall be construed as a waiver of any rights acquired under and by virtue of the original location.

Dated and signed this 2nd day of September, 1982.

By D.R. Anderson, Agent  
D.R. Anderson

STATE OF Wyoming  
COUNTY OF Fremont

The foregoing instrument was subscribed and sworn to before me by D.R. Anderson, this 2nd day of September, 1982.

Witness my hand and official seal.

MY COMMISSION EXPIRES:

SEP 15 1982

Notary Public Lisa Hernandez

April 4, 1986

07:45 A.M.

PHOENIX, ARIZONA

STATE OF ARIZONA  
COUNTY OF COCONINO



I HEREBY CERTIFY THAT THE WITHIN INSTRUMENT  
WAS FILED FOR RECORD IN COCONINO COUNTY,  
STATE OF ARIZONA.

HELEN I. HUDGENS  
COCONINO COUNTY RECORDER

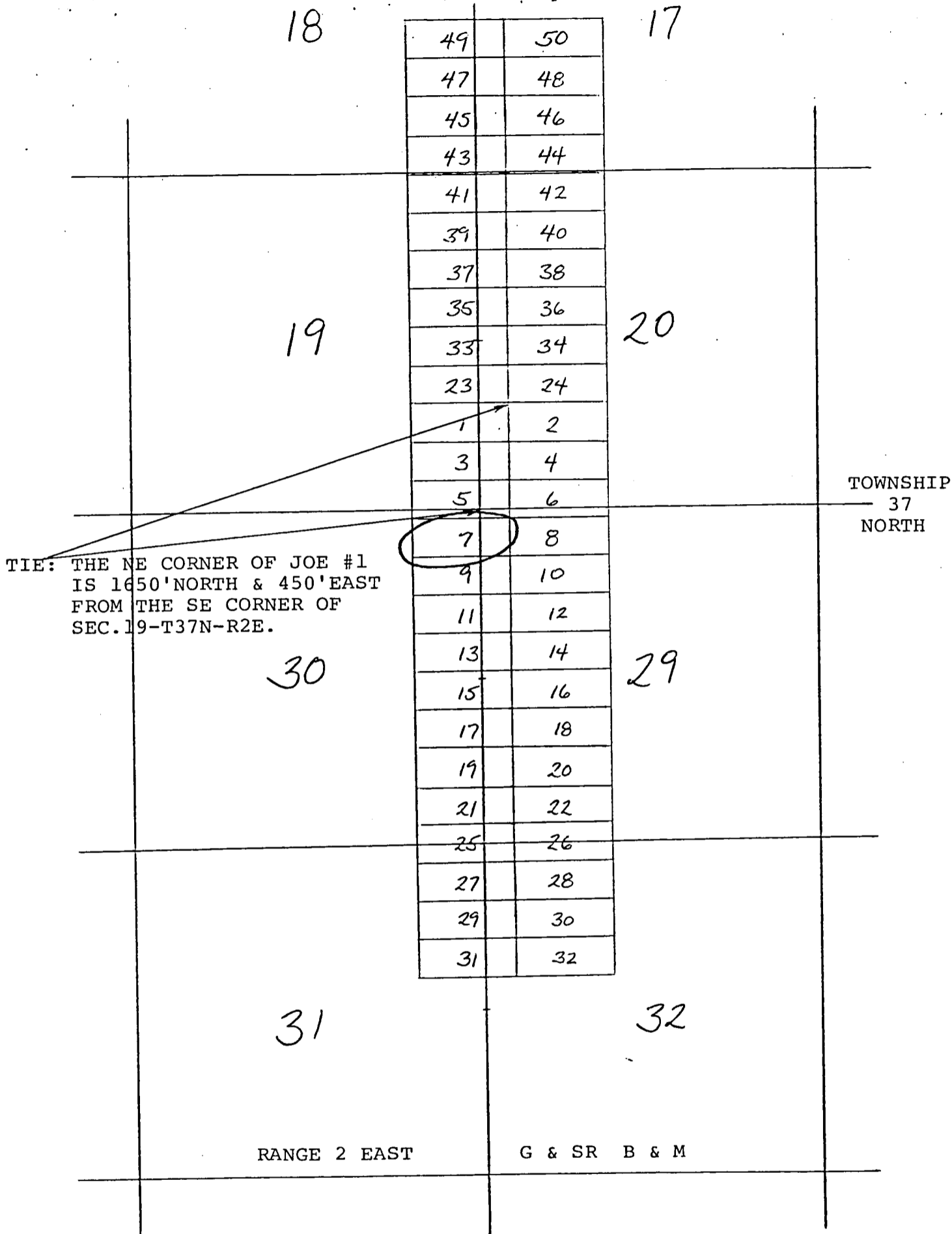
FEE NO.

DOCKET PAGE

DATE:

REQUEST OF: PATHFINDER MINES CORP

ELODE MINING CLAIMS  
COCONINO COUNTY, ARIZONA  
SCALE: 1 inch = 2,000 feet



Side lines are 1500 feet, end lines are 600 feet; bearings are North/South, East/West parallel to the section lines except where noted.

Claim monuments are wooden stakes at least 1½" x 1½" x 4' above the ground.



RECEIVED  
B.L.M. AZ STATE OFFICE  
SEP 15 1982  
07.45 A.M.  
PHOENIX, ARIZONA

# NOTICE AND CERTIFICATE OF LOCATION - LODE MINING CLAIM

Notice is Hereby Given that:

- 1) The name of this claim is JOE # 7, a lode mining claim.
- 2) The name and post office address of the locator is:  
Pathfinder Mines Corporation 550 California Street  
San Francisco, California 94104
- 3) The date of this location is the 20<sup>th</sup> day of November, 1981, on which date the notice of location was posted on the claim.
- 4) The locator does hereby locate and claim 1,500 linear feet vein or lode, together with 300 feet in width on each side of the center line of this claim.
- 5) The general course of the vein or lode is in a West and East direction. The location monument lies within the boundaries of this claim at Corner # 1 the NE corner, and lies on the East end of this claim, and is 1,500 feet from the opposite end of this claim.
- 6) The claim is situated in the SE quarter of Section 19, Twp. 37N, Rge. 2E, G & SR Base & Meridian, in the unknown Mining District, County of Coconino, State of Arizona.

The boundaries of this claim can be traced:

Beginning at the East end center monument, and running  
thence North 300 feet to NE corner monument No. 1;  
thence West 1,500 feet to NW corner monument No. 2;  
thence South 300 feet to West end center monument;  
thence South 300 feet to SW corner monument No. 3;  
thence East 1,500 feet to SE corner monument No. 4;  
thence North 300 feet to the point of beginning.

- 7) All dips, variations, spurs, angles, and all veins, ledges, or deposits within the lines of this claim, together with all water and timber and any other rights appurtenant, allowed by the laws of the State or of the United States, are hereby claimed from the effective date of this location.

- 8) Tie: Corner No. 1 of this claim is located 500' East & 1200' North

from the SE corner of Section 19, Twp. 37N, Rge. 2E, G&SR, BM.

Locator: PATHFINDER MINES CORPORATION

ARIZONA STATE OFFICE  
BU. LAND MANAGEMENT

By:

Agent

FEB 11 1982

7:45 A.M.  
PHOENIX, ARIZONA

A MC 156324

AMENDED AND ADDITIONAL  
NOTICE OF LODE MINING LOCATION

PATHFINDER MINES CORPORATION  
EXPLORATION & DEVELOPMENT  
2441 PECK AVE.  
P. O. BOX 1802  
RIVERTON, WY 82501

156325

NOTICE IS HEREBY GIVEN that the undersigned PATHFINDER MINES CORPORATION hereby claims the land hereinafter described as a Lode Mining Claim, under and pursuant to the laws of the United States of America and of this state and in making such claim and for the purpose of establishing its right thereto, hereby certifies:

THAT A LODE, ledge, vein or deposit of valuable minerals, consisting of uranium and other valuable minerals within the limits of this claim as hereinafter established was discovered on the 20th day of November, 1981.

updated  
JF

THAT THE NAME of this claim is JOE # 8

The locator does hereby locate and claim 1,500 linear feet vein or lode, together with 300 feet in width on each side of the center line of this claim. The general course of the vein or lode is in a East and West direction. The location monument lies within the boundaries of this claim at Corner # 6 the NW corner, and lies on the West end of this claim, and is 1,500 feet from the opposite end of this claim.

THAT THE EXTERIOR boundaries of this location are distinctly marked by posts or monuments at each corner, at the center of each sideline, and its boundaries can be readily traced, viz:

BEGINNING AT the NE corner, Post #1  
Thence 300 feet in a S direction to Post #2, the E end center  
Thence 300 feet in a S direction to Post #3, the SE corner  
Thence 1500 feet in a W direction to Post #4, the SW corner  
Thence 300 feet in a N direction to Post #5, the W end center  
Thence 300 feet in a N direction to Post #6, the NW corner  
Thence 1500 feet in a E direction to Post #1, the point of beginning.

TIE: The NW corner of this claim bears South 150 feet  
+ 450 East from the SE corner of Section 19 T37N R2E

LOCATION: This claim is located in:  
NW 1/4 of Section 29, Township 37N, Range 2E, G\*SRB\*M and  
of Section \_\_\_\_\_, Township \_\_\_\_\_, Range \_\_\_\_\_,  
County of Coconino, State of Arizona.

THAT THE original Location Certificate was filed on the 17th day of February, 1981, in Book 873 of Mining Claim Records on page 631 in the office of the County Clerk of Coconino County, State of Arizona. This amended and additional location and Location Certificate is made for the purpose of appropriating all ground within the boundaries as above described, correcting any irregularities, errors or defects and supplying any omissions which may have existed in the original location or the original Location Certificate providing the record thereof; provided however that nothing herein shall be construed as a waiver of any rights acquired under and by virtue of the original location.

Dated and signed this 2nd day of September, 1982.

By D.R. Anderson, Agent  
D.R. Anderson

STATE OF Wyoming )  
COUNTY OF Fremont ) SS.

The foregoing instrument was subscribed and sworn to before me by D.R. Anderson, this 2nd day of September, 1982.

Witness my hand and official seal.

MY COMMISSION EXPIRES:

RECEIVED  
B.L.M. AZ STATE OFFICE

Notary Public Lisa Hernandez

April 4, 1986

SEP 15 1982

STATE OF ARIZONA }  
COUNTY OF COCONINO }

WITNESS MY HAND AND OFFICIAL SEAL



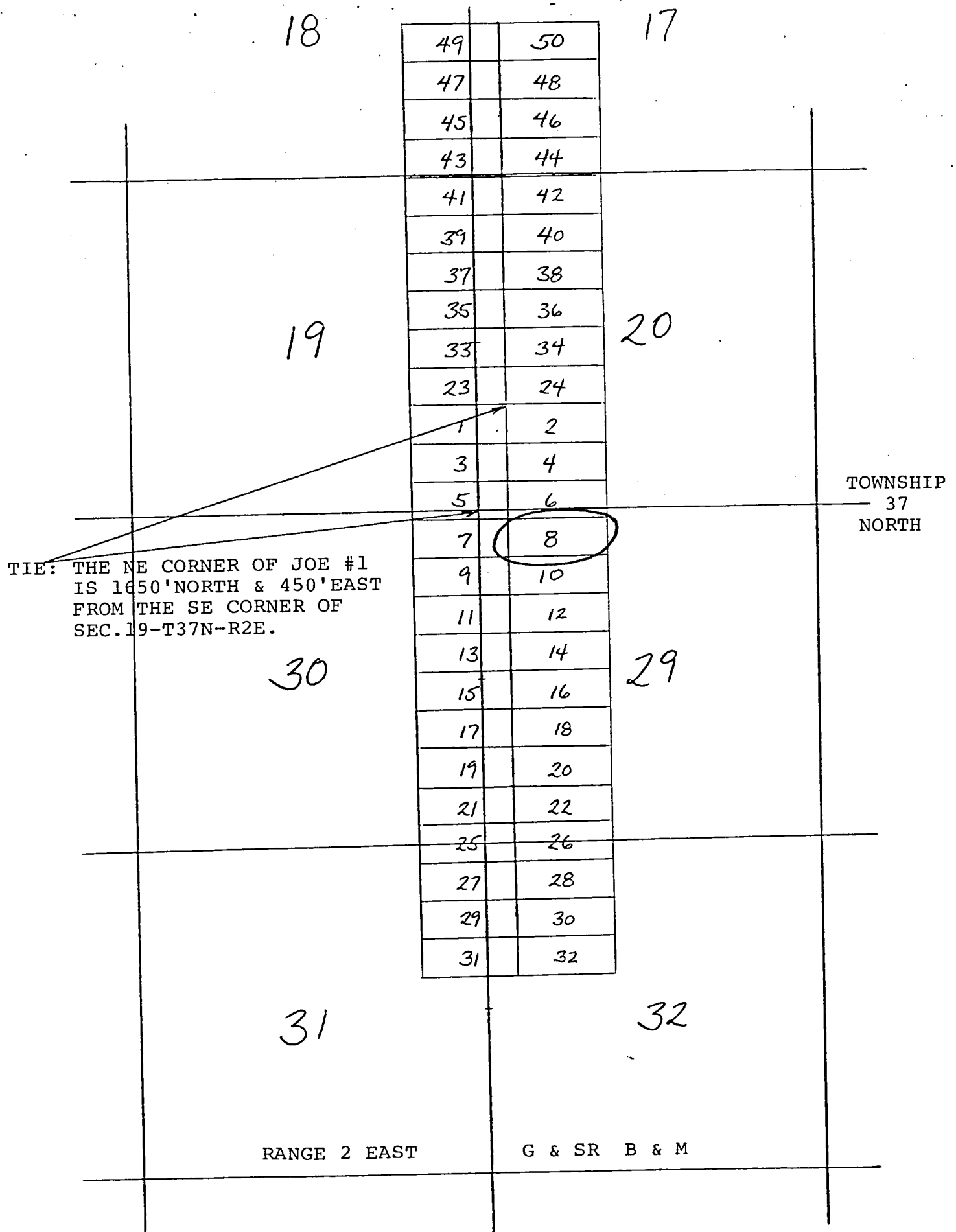
07:45 A.M.  
I HEREBY CERTIFY THAT THE WITHIN INSTRUMENT  
WAS FILED FOR RECORD IN COCONINO COUNTY,  
STATE OF ARIZONA.

HELEN I. HUDGENS  
COCONINO COUNTY RECORDER

FEE NO. \_\_\_\_\_  
DOCKET \_\_\_\_\_ PAGE \_\_\_\_\_  
DATE: \_\_\_\_\_  
REQUEST OF: PATHFINDER MINES CO.

BY \_\_\_\_\_  
DEPUTY

LODE MINING CLAIMS  
COCONINO COUNTY, ARIZONA  
SCALE: 1 inch = 2,000 feet



Side lines are 1500 feet, end lines are 600 feet;  
bearings are North/South, East/West parallel to  
the section lines except where noted.

Claim monuments are wooden stakes at least  
1½" x 1½" x 4' above the ground.

RECEIVED  
B.L.M. AZ STATE OFFICE

SEP 15 1982

07.45 A.M.  
PHOENIX, ARIZONA



# NOTICE AND CERTIFICATE OF LOCATION - LODE MINING CLAIM

Notice is Hereby Given that:

- 1) The name of this claim is JOE # 8, a lode mining claim.
- 2) The name and post office address of the locator is:  

Pathfinder Mines Corporation

550 California Street  
San Francisco, California 94104
- 3) The date of this location is the 20<sup>th</sup> day of November, 1981, on which date the notice of location was posted on the claim.
- 4) The locator does hereby locate and claim 1,500 linear feet vein or lode, together with 300 feet in width on each side of the center line of this claim.
- 5) The general course of the vein or lode is in a East and West direction. The location monument lies within the boundaries of this claim at Corner # 4 the NW corner, and lies on the West end of this claim, and is 1,500 feet from the opposite end of this claim.
- 6) The claim is situated in the SW quarter of Section 20, Twp. 37N Rge. 2E, G & SR Base & Meridian, in the unknown Mining District, County of Coconino, State of Arizona.

The boundaries of this claim can be traced:

Beginning at the West end center monument, and running  
thence South 300 feet to SW corner monument No. 1;  
thence East 1,500 feet to SE corner monument No. 2;  
thence North 300 feet to East end center monument;  
thence North 300 feet to NE corner monument No. 3;  
thence West 1,500 feet to NW corner monument No. 4;  
thence South 300 feet to the point of beginning.

- 7) All dips, variations, spurs, angles, and all veins, ledges, or deposits within the lines of this claim, together with all water and timber and any other rights appurtenant, allowed by the laws of the State or of the United States, are hereby claimed from the effective date of this location.
- 8) Tie: Corner No. 4 of this claim is located 500' East  
1200' North

from the SE corner of Section 19, Twp. 37N, Rge. 2E,  
G&SR, BM.

Locator: PATHFINDER MINES CORPORATION

ARIZONA STATE OFFICE  
BU. LAND MANAGEMENT

By:

Agent

FEB 11 1982

7:45 A.M.  
PHOENIX, ARIZONA

A MC 156325

STATE OF ARIZONA  
COUNTY OF COCONINO

AMENDED AND ADDITIONAL  
NOTICE OF LODE MINING LOCATION

PATHFINDER MINES CORPORATION  
EXPLORATION & DEVELOPMENT  
2441 PECK AVE.  
P.O. BOX 1802  
RIVERTON, WY 82501

156 326

NOTICE IS HEREBY GIVEN that the undersigned PATHFINDER MINES CORPORATION, hereby claims the land hereinafter described as a Lode Mining Claim, under and pursuant to the laws of the United States of America and of this state and in making such claim and for the purpose of establishing its right thereto, hereby certifies:

THAT A LODE, ledge, vein or deposit of valuable minerals, consisting of uranium and other valuable minerals within the limits of this claim as hereinafter established was discovered on the 20th day of November, 1981.

updated  
8T

THAT THE NAME of this claim is JOE # 9

The locator does hereby locate and claim 1,500 linear feet vein or lode, together with 300 feet in width on each side of the center line of this claim. The general course of the vein or lode is in a East and West direction. The location monument lies within the boundaries of this claim at Corner # 1 the NE corner, and lies on the East end of this claim, and is 1,500 feet from the opposite end of this claim.

THAT THE EXTERIOR boundaries of this location are distinctly marked by posts or monuments at each corner, at the center of each sideline, and its boundaries can be readily traced, viz:

|                  |             |                 |  |
|------------------|-------------|-----------------|--|
| BEGINNING AT the | <u>NE</u>   | corner, Post #1 |  |
| Thence           | <u>300</u>  | feet in a       | <u>S</u> direction to Post #2, the <u>E end center</u> |
| Thence           | <u>300</u>  | feet in a       | <u>S</u> direction to Post #3, the <u>SE corner</u>    |
| Thence           | <u>1500</u> | feet in a       | <u>W</u> direction to Post #4, the <u>SW corner</u>    |
| Thence           | <u>300</u>  | feet in a       | <u>N</u> direction to Post #5, the <u>W end center</u> |
| Thence           | <u>300</u>  | feet in a       | <u>N</u> direction to Post #6, the <u>NW corner</u>    |
| Thence           | <u>1500</u> | feet in a       | <u>E</u> direction to Post #1, the point of beginning. |

TIE: The NE corner of this claim bears South 750 feet 4450' East from the SE corner of Section 19 T37N R2E

LOCATION: This claim is located in:  
NE 1/4 of Section 30, Township 37N, Range 2E, G+SR B+M and  
NW 1/4 of Section 29, Township ", Range ", ",  
County of Coconino, State of Arizona.

THAT THE original Location Certificate was filed on the 17th day of February, 1982, in Book 873 of Mining Claim Records on page 633 in the office of the County Clerk of Coconino County, State of Arizona. This amended and additional location and Location Certificate is made for the purpose of appropriating all ground within the boundaries as above described, correcting any irregularities, errors or defects and supplying any omissions which may have existed in the original location or the original Location Certificate providing the record thereof; provided however that nothing herein shall be construed as a waiver of any rights acquired under and by virtue of the original location.

Dated and signed this 2nd day of September, 1982.

By D.R. Anderson, Agent  
D.R. Anderson

STATE OF Wyoming }  
COUNTY OF Fremont } SS.

The foregoing instrument was subscribed and sworn to before me by D.R. Anderson, this 2nd day of September, 1982.

Witness my hand and official seal.

MY COMMISSION EXPIRES:

April 4, 1986

RECEIVED  
B.L.M. AZ STATE OFFICE  
Notary Public Lisa Hernandez

SEP 15 1982

07:45 A.M.

STATE OF ARIZONA  
COUNTY OF COCONINO

WITNESS MY HAND AND OFFICIAL SEAL



I HEREBY CERTIFY THAT THE WITHIN INSTRUMENT  
WAS FILED FOR RECORD IN COCONINO COUNTY,  
STATE OF ARIZONA.

HELEN I. HUDGENS  
COCONINO COUNTY RECORDER

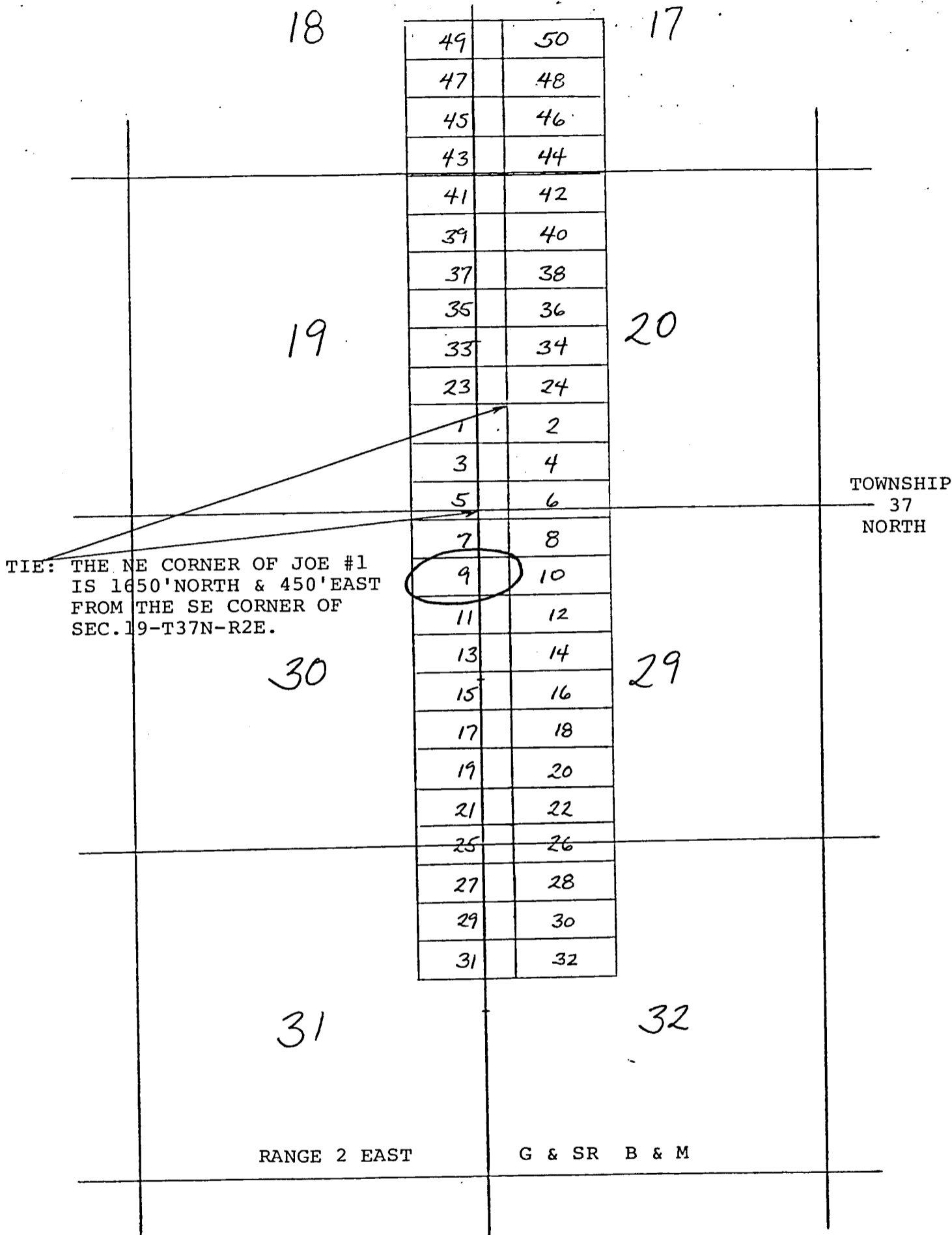
FEE NO.

DOCKET

DATE:

REQUEST OF: PATHFINDER MINES CORP

ELODE MINING CLAIMS  
 COCONINO COUNTY, ARIZONA  
 SCALE: 1 inch = 2,000 feet



Side lines are 1500 feet, end lines are 600 feet; bearings are North/South, East/West parallel to the section lines except where noted.

Claim monuments are wooden stakes at least 1½" x 1½" x 4' above the ground.

RECEIVED  
 B.L.M. AZ STATE OFFICE  
 SEP 15 1982  
 07.45 A.M.  
 PHOENIX, ARIZONA



# NOTICE AND CERTIFICATE OF LOCATION - LODE MINING CLAIM

Notice is Hereby Given that:

- 1) The name of this claim is JOE # 9, a lode mining claim.
- 2) The name and post office address of the locator is:  
Pathfinder Mines Corporation 550 California Street  
San Francisco, California 94104
- 3) The date of this location is the 20<sup>th</sup> day of November, 1981, on which date the notice of location was posted on the claim.
- 4) The locator does hereby locate and claim 1,500 linear feet vein or lode, together with 300 feet in width on each side of the center line of this claim.
- 5) The general course of the vein or lode is in a West and East direction. The location monument lies within the boundaries of this claim at Corner # 1 the NE corner, and lies on the East end of this claim, and is 1,500 feet from the opposite end of this claim.
- 6) The claim is situated in the SW quarter of Section 19, Twp. 37N, Rge. 2E, G & SR Base & Meridian, in the unknown Mining District, County of Coconino, State of Arizona.

The boundaries of this claim can be traced:

Beginning at the East end center monument, and running  
thence North 300 feet to NE corner monument No. 1;  
thence West 1,500 feet to NW corner monument No. 2;  
thence South 300 feet to West end center monument;  
thence South 300 feet to SW corner monument No. 3;  
thence East 1,500 feet to SE corner monument No. 4;  
thence North 300 feet to the point of beginning.

- 7) All dips, variations, spurs, angles, and all veins, ledges, or deposits within the lines of this claim, together with all water and timber and any other rights appurtenant, allowed by the laws of the State or of the United States, are hereby claimed from the effective date of this location.

- 8) Tie: Corner No. 1 of this claim is located 500' East & 600' North

from the SE corner of Section. 19, Twp. 37N, Rge. 2E, G&SR, BM.

Locator: PATHFINDER MINES CORPORATION

By:

Agent

ARIZONA STATE OFFICE  
BU. LAND MANAGEMENT

FEB 11 1982

145 N.W.  
PHOENIX, ARIZONA

A MC 156326

STATE OF ARIZONA }  
COUNTY OF COCONINO } SS.

AMENDED AND ADDITIONAL  
NOTICE OF LODE MINING LOCATION

PATHFINDER MINES CORPORATION  
EXPLORATION & DEVELOPMENT  
2441 PECK AVE.  
P. O. BOX 1802  
RIVERTON, WY 82501  
156327

NOTICE IS HEREBY GIVEN that the undersigned PATHFINDER MINES CORPORATION hereby claims the land hereinafter described as a Lode Mining Claim, under and pursuant to the laws of the United States of America and of this state and in making such claim and for the purpose of establishing its right thereto, hereby certifies:

THAT A LODE, ledge, vein or deposit of valuable minerals, consisting of uranium and other valuable minerals within the limits of this claim as hereinafter established was discovered on the 20th day of November, 1981. updated

THAT THE NAME of this claim is JOE # 10

The locator does hereby locate and claim 1,500 linear feet vein or lode, together with 300 feet in width on each side of the center line of this claim. The general course of the vein or lode is in a East and West direction. The location monument lies within the boundaries of this claim at Corner # 6 the NW corner, and lies on the West end of this claim, and is 1,500 feet from the opposite end of this claim.

THAT THE EXTERIOR boundaries of this location are distinctly marked by posts or monuments at each corner, at the center of each sideline, and its boundaries can be readily traced, viz:

BEGINNING AT the NE corner, Post #1  
Thence 300 feet in a S direction to Post #2, the E end center  
Thence 300 feet in a S direction to Post #3, the SE corner  
Thence 1500 feet in a W direction to Post #4, the SW corner  
Thence 300 feet in a N direction to Post #5, the W end center  
Thence 300 feet in a N direction to Post #6, the NW corner  
Thence 1500 feet in a E direction to Post #1, the point of beginning.

TIE: The NW corner of this claim bears South 750 feet  
+ 450' East from the SE corner of Section 19 T37NR 2E

LOCATION: This claim is located in:  
NW 1/4 of Section 29, Township 37N, Range 2E, G+SRB+M and  
of Section \_\_\_\_\_, Township \_\_\_\_\_, Range \_\_\_\_\_,  
County of Coconino, State of Arizona.

THAT THE original Location Certificate was filed on the 17th day of February, 1981, in Book 873 of Mining Claim Records on page 635 in the office of the County Clerk of Coconino County, State of Arizona. This amended and additional location and Location Certificate is made for the purpose of appropriating all ground within the boundaries as above described, correcting any irregularities, errors or defects and supplying any omissions which may have existed in the original location or the original Location Certificate providing the record thereof; provided however that nothing herein shall be construed as a waiver of any rights acquired under and by virtue of the original location.

Dated and signed this 2nd day of September, 1982.

By D.R. Anderson, Agent  
D.R. Anderson

STATE OF Wyoming }  
COUNTY OF Fremont } SS.

The foregoing instrument was subscribed and sworn to before me by D.R. Anderson, this 2nd day of September, 1982.

Witness my hand and official seal.

MY COMMISSION EXPIRES:

April 4, 1986

RECEIVED  
B.L.M. AZ STATE OFFICE

Notary Public

Lisa Hernandez

SEP 15 1982

07.45 A.M.

STATE OF ARIZONA }  
COUNTY OF COCONINO }

WITNESS MY HAND AND OFFICIAL SEAL



I HEREBY CERTIFY THAT THE WITHIN INSTRUMENT  
WAS FILED FOR RECORD IN COCONINO COUNTY,  
STATE OF ARIZONA.

HELEN I. HUDGENS  
COCONINO COUNTY RECORDER

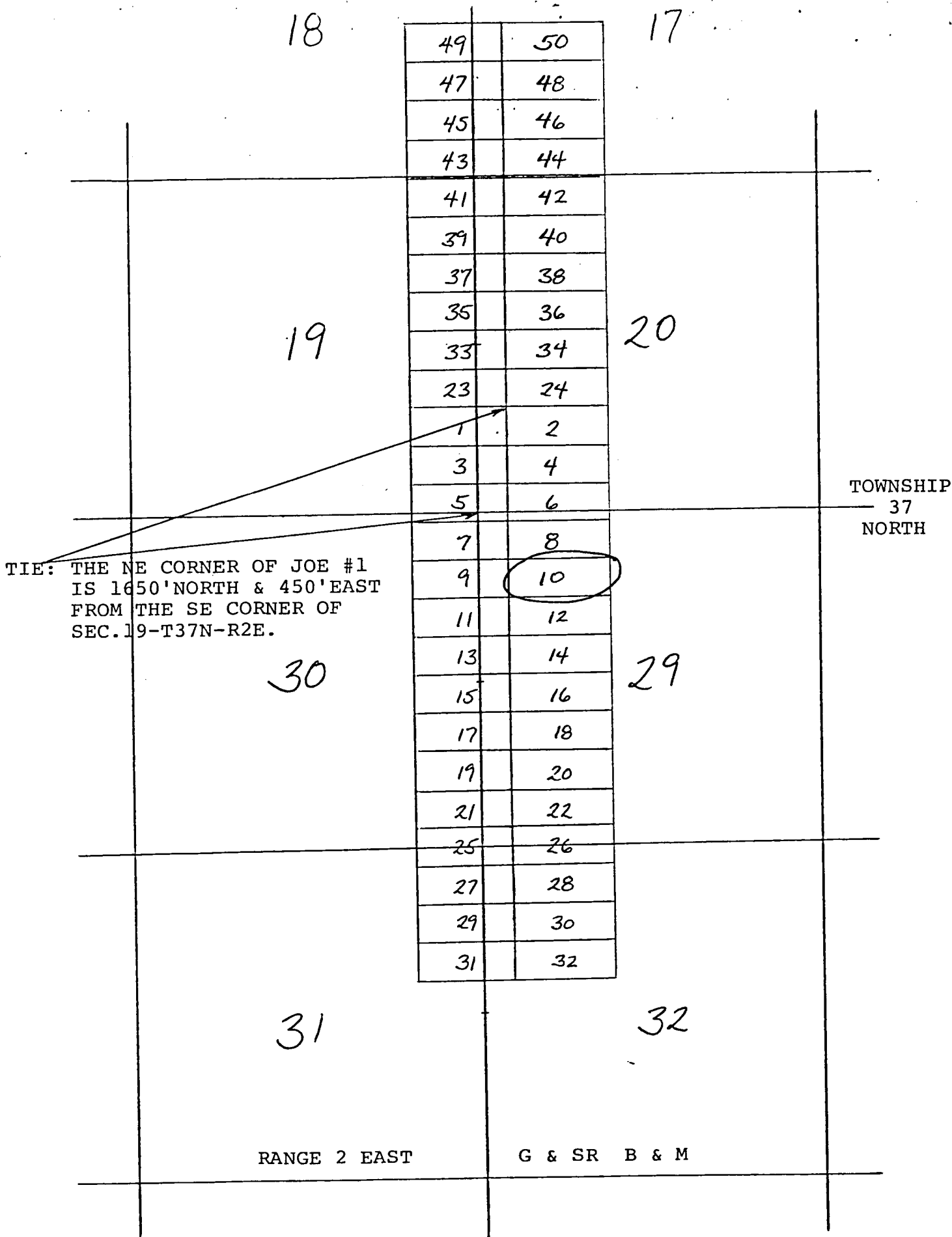
FEE NO. \_\_\_\_\_

DOCKET \_\_\_\_\_ PAGE \_\_\_\_\_

DATE: \_\_\_\_\_

REQUEST OF: PATHFINDER MINES CO

LODE MINING CLAIMS  
COCONINO COUNTY, ARIZONA  
SCALE: 1 inch = 2,000 feet



Side lines are 1500 feet, end lines are 600 feet; bearings are North/South, East/West parallel to the section lines except where noted.

Claim monuments are wooden stakes at least 1½" x 1½" x 4' above the ground.

RECEIVED  
B.L.M. AZ STATE OFFICE

SEP 15 1982

07.45 A.M.  
PHOENIX, ARIZONA



# NOTICE AND CERTIFICATE OF LOCATION - LODE MINING CLAIM

Notice is Hereby Given that:

- 1) The name of this claim is JOE # 10, a lode mining claim.
- 2) The name and post office address of the locator is:  

Pathfinder Mines Corporation

550 California Street  
San Francisco, California 94104
- 3) The date of this location is the 20<sup>th</sup> day of November, 1981, on which date the notice of location was posted on the claim.
- 4) The locator does hereby locate and claim 1,500 linear feet vein or lode, together with 300 feet in width on each side of the center line of this claim.
- 5) The general course of the vein or lode is in a East and West direction. The location monument lies within the boundaries of this claim at Corner # 4 the NW corner, and lies on the West end of this claim, and is 1,500 feet from the opposite end of this claim.
- 6) The claim is situated in the SW quarter of Section 20, Twp. 37N, Rge. 2E, G & SR Base & Meridian, in the unknown Mining District, County of Coconino, State of Arizona.

The boundaries of this claim can be traced:

Beginning at the West end center monument, and running  
thence South 300 feet to SW corner monument No. 1;  
thence East 1,500 feet to SE corner monument No. 2;  
thence North 300 feet to East end center monument;  
thence North 300 feet to NE corner monument No. 3;  
thence West 1,500 feet to NW corner monument No. 4;  
thence South 300 feet to the point of beginning.

- 7) All dips, variations, spurs, angles, and all veins, ledges, or deposits within the lines of this claim, together with all water and timber and any other rights appurtenant, allowed by the laws of the State or of the United States, are hereby claimed from the effective date of this location.
- 8) Tie: Corner No. 4 of this claim is located 500' East & 600' North

from the SE corner of Section 19, Twp. 37N, Rge. 2E, G&SR, BM.

Locator: PATHFINDER MINES CORPORATION

By: [Signature]

Agent

ARIZONA STATE OFFICE  
BU. LAND MANAGEMENT

FEB 11 1982

7:45 A.M.  
PHOENIX, ARIZONA

A MC 156927

STATE OF ARIZONA  
COUNTY OF COCONINO

AMENDED AND ADDITIONAL  
NOTICE OF LODE MINING LOCATION

PATHFINDER MINES CORPORATION  
EXPLORATION & DEVELOPMENT  
2411 PECK AVE.  
P.O. BOX 1802  
RIVERTON, WY 82501

156328

NOTICE IS HEREBY GIVEN that the undersigned PATHFINDER MINES CORPORATION, hereby claims the land hereinafter described as a Lode Mining Claim, under and pursuant to the laws of the United States of America and of this state and in making such claim and for the purpose of establishing its right thereto, hereby certifies:

THAT A LODE, ledge, vein or deposit of valuable minerals, consisting of uranium and other valuable minerals within the limits of this claim as hereinafter established was discovered on the 20th day of November, 1981.

updated  
JA

THAT THE NAME of this claim is JOE #11.

The locator does hereby locate and claim 1,500 linear feet vein or lode, together with 300 feet in width on each side of the center line of this claim. The general course of the vein or lode is in a East and West direction. The location monument lies within the boundaries of this claim at Corner # 1 the NE corner, and lies on the East end of this claim, and is 1,500 feet from the opposite end of this claim.

THAT THE EXTERIOR boundaries of this location are distinctly marked by posts or monuments at each corner, at the center of each sideline, and its boundaries can be readily traced, viz:

|                  |             |  |
|------------------|-------------|--|
| BEGINNING AT the | <u>NE</u>   | corner, Post #1  |
| Thence           | <u>300</u>  | feet in a <u>S</u> direction to Post #2, the <u>E end center</u> |
| Thence           | <u>300</u>  | feet in a <u>S</u> direction to Post #3, the <u>SE corner</u>    |
| Thence           | <u>1500</u> | feet in a <u>W</u> direction to Post #4, the <u>SW corner</u>    |
| Thence           | <u>300</u>  | feet in a <u>N</u> direction to Post #5, the <u>W end center</u> |
| Thence           | <u>300</u>  | feet in a <u>N</u> direction to Post #6, the <u>NW corner</u>    |
| Thence           | <u>1500</u> | feet in a <u>E</u> direction to Post #1, the point of beginning. |

TIE: The NE corner of this claim bears South 1350 feet  
+ 450' East from the SE corner of Section 19 T37N R2E

LOCATION: This claim is located in:  
NE 1/4 of Section 30, Township 37N, Range 2E, G+SR B+M and  
NW 1/4 of Section 29, Township ", Range ", ",  
County of Coconino, State of Arizona.

THAT THE original Location Certificate was filed on the 17th day of February, 1982, in Book 873 of Mining Claim Records on page 637 in the office of the County Clerk of Coconino County, State of Arizona. This amended and additional location and Location Certificate is made for the purpose of appropriating all ground within the boundaries as above described, correcting any irregularities, errors or defects and supplying any omissions which may have existed in the original location or the original Location Certificate providing the record thereof; provided however that nothing herein shall be construed as a waiver of any rights acquired under and by virtue of the original location.

Dated and signed this 2nd day of September, 1982.

By D.R. Anderson, Agent  
D.R. Anderson

STATE OF Wyoming }  
COUNTY OF Fremont } SS.

The foregoing instrument was subscribed and sworn to before me by D.R. Anderson, this 2nd day of September, 1982.

Witness my hand and official seal. RECEIVED

MY COMMISSION EXPIRES:

April 4, 1986

B.L.M. AZ STATE OFFICE

Notary Public Lisa Hernandez

SEP 15 1982

07:45 A.M.

PHOENIX, ARIZONA

I HEREBY CERTIFY THAT THE WITHIN INSTRUMENT  
WAS FILED FOR RECORD IN COCONINO COUNTY,  
STATE OF ARIZONA.

HELEN I. HUDGENS  
COCONINO COUNTY RECORDER

STATE OF ARIZONA }  
COUNTY OF COCONINO }

WITNESS MY HAND AND OFFICIAL SEAL



BY: \_\_\_\_\_

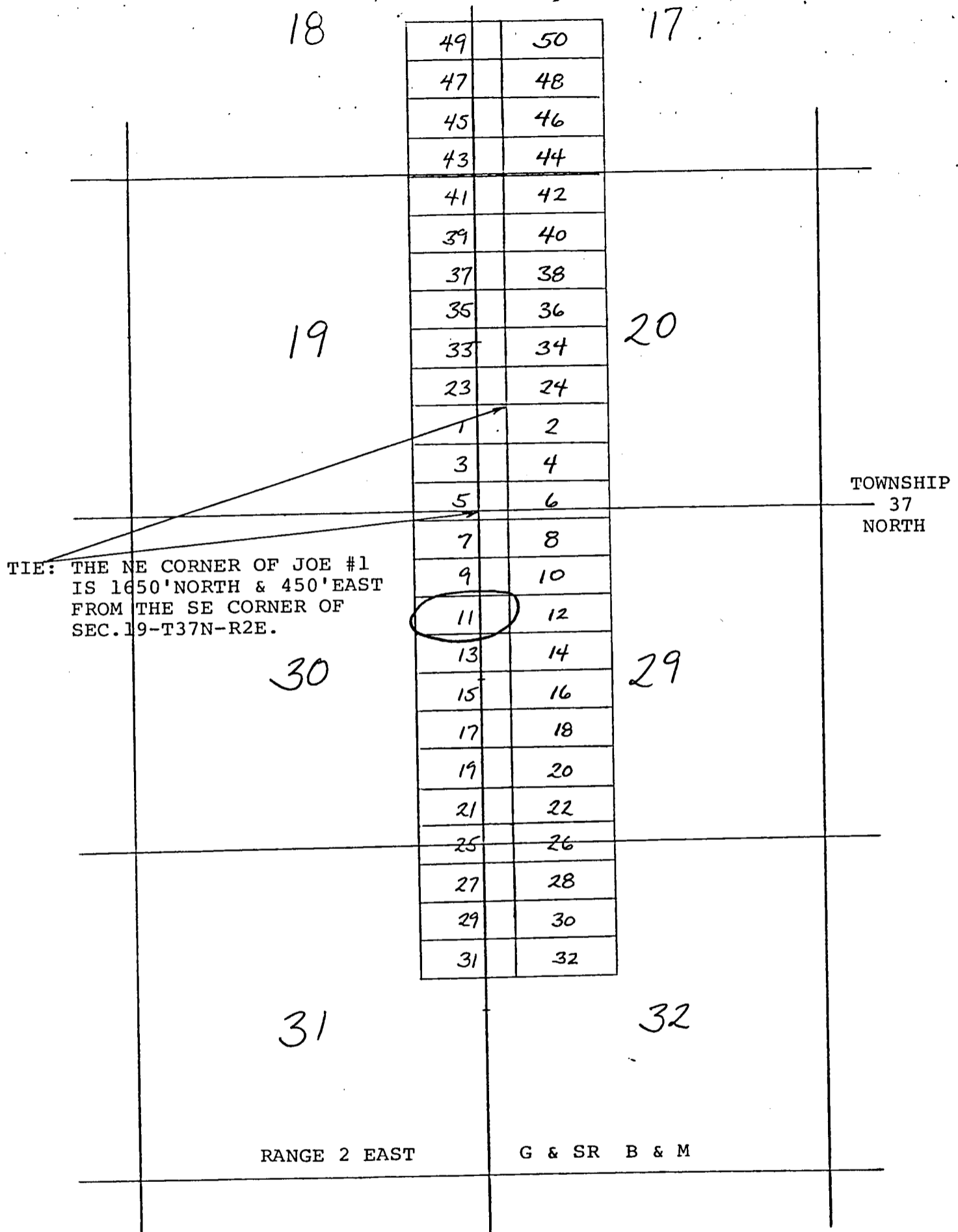
FEE NO. \_\_\_\_\_

DOCKET \_\_\_\_\_ PAGE \_\_\_\_\_

DATE: \_\_\_\_\_

REQUEST OF: PATHFINDER MINES CO

E LODE MINING CLAIMS  
COCONINO COUNTY, ARIZONA  
SCALE: 1 inch = 2,000 feet



Side lines are 1500 feet, end lines are 600 feet; bearings are North/South, East/West parallel to the section lines except where noted.

Claim monuments are wooden stakes at least 1½" x 1½" x 4' above the ground.

RECEIVED  
B.L.M. AZ STATE OFFICE

SEP 15 1982

07.45 A.M.  
PHOENIX, ARIZONA



# NOTICE AND CERTIFICATE OF LOCATION - LODE MINING CLAIM

Notice is Hereby Given that:

1) The name of this claim is JOE # 11, a lode mining claim.

2) The name and post office address of the locator is:

Pathfinder Mines Corporation 550 California Street  
San Francisco, California 94104

3) The date of this location is the 20<sup>th</sup> day of November, 1981, on which date the notice of location was posted on the claim.

4) The locator does hereby locate and claim 1,500 linear feet vein or lode, together with 300 feet in width on each side of the center line of this claim.

5) The general course of the vein or lode is in a West and East direction. The location monument lies within the boundaries of this claim at Corner # 1 the NE corner, and lies on the East end of this claim, and is 1,500 feet from the opposite end of this claim.

6) The claim is situated in the NE quarter of Section 29, Twp. 37N, Rge. 2E, G & SR Base & Meridian, in the unknown Mining District, County of Coconino, State of Arizona.

The boundaries of this claim can be traced:

Beginning at the East end center monument, and running

thence North 300 feet to NE corner monument No. 1;

thence West 1,500 feet to NW corner monument No. 2;

thence South 300 feet to West end center monument;

thence South 300 feet to SW corner monument No. 3;

thence East 1,500 feet to SE corner monument No. 4;

thence North 300 feet to the point of beginning.

7) All dips, variations, spurs, angles, and all veins, ledges, or deposits within the lines of this claim, together with all water and timber and any other rights appurtenant, allowed by the laws of the State or of the United States, are hereby claimed from the effective date of this location.

8) Tie: Corner No. 1 of this claim is located 500' East

from the SE corner of Section 19, Twp. 37N, Rge. 2E, G&SR, BM.

Locator: PATHFINDER MINES CORPORATION

By:

Agent

ARIZONA STATE OFFICE  
BU. LAND MANAGEMENT

FEB 11 1982

7:45 A.M.  
PHOENIX, ARIZONA

A MC 156328

STATE OF ARIZONA  
COUNTY OF COCONINO

AMENDED AND ADDITIONAL  
NOTICE OF LODE MINING LOCATION

PATHFINDER MINES CORPORATION  
EXPLORATION & DEVELOPMENT  
2441 P. CK AVE.  
P. O. BOX 1802  
RIVERTON, WY 82501  
156329

NOTICE IS HEREBY GIVEN that the undersigned PATHFINDER MINES CORPORATION hereby claims the land hereinafter described as a Lode Mining Claim, under and pursuant to the laws of the United States of America and of this state and in making such claim and for the purpose of establishing its right thereto, hereby certifies:

THAT A LODE, ledge, vein or deposit of valuable minerals, consisting of uranium and other valuable minerals within the limits of this claim as hereinafter established was discovered on the 20th day of November, 1981.

THAT THE NAME of this claim is JOE # 12

The locator does hereby locate and claim 1,500 linear feet vein or lode, together with 300 feet in width on each side of the center line of this claim. The general course of the vein or lode is in a East and West direction. The location monument lies within the boundaries of this claim at Corner # 6 the NW corner, and lies on the West end of this claim, and is 1,500 feet from the opposite end of this claim.

THAT THE EXTERIOR boundaries of this location are distinctly marked by posts or monuments at each corner, at the center of each sideline, and its boundaries can be readily traced, viz:

BEGINNING AT the NE corner, Post #1  
Thence 300 feet in a S direction to Post #2, the E end center  
Thence 300 feet in a S direction to Post #3, the SE corner  
Thence 1500 feet in a W direction to Post #4, the SW corner  
Thence 300 feet in a N direction to Post #5, the W end center  
Thence 300 feet in a N direction to Post #6, the NW corner  
Thence 1500 feet in a E direction to Post #1, the point of beginning.

TIE: The NW corner of this claim bears south 1350 feet  
& 450' East from the SE corner of Section 19 T37NR 2E

LOCATION: This claim is located in:  
NW 1/4 of Section 29, Township 37N, Range 2E, G+SRB+M and  
of Section \_\_\_\_\_, Township \_\_\_\_\_, Range \_\_\_\_\_,  
County of Coconino, State of Arizona.

THAT THE original Location Certificate was filed on the 17th day of February, 1981, in Book 873 of Mining Claim Records on page 639 in the office of the County Clerk of Coconino County, State of Arizona. This amended and additional location and Location Certificate is made for the purpose of appropriating all ground within the boundaries as above described, correcting any irregularities, errors or defects and supplying any omissions which may have existed in the original location or the original Location Certificate providing the record thereof; provided however that nothing herein shall be construed as a waiver of any rights acquired under and by virtue of the original location.

Dated and signed this 2nd day of September, 1982.

By D.R. Anderson, Agent  
D.R. Anderson

STATE OF Wyoming  
COUNTY OF Fremont } SS.

The foregoing instrument was subscribed and sworn to before me by D.R. Anderson, this 2nd day of September, 1982.

Witness my hand and official seal.

MY COMMISSION EXPIRES:

April 4, 1986

RECEIVED  
B.L.M. AZ STATE OFFICE

SEP 15 1982

Lisa Hernandez  
Notary Public Lisa Hernandez

STATE OF ARIZONA  
COUNTY OF COCONINO }

WITNESS MY HAND AND OFFICIAL SEAL



I HEREBY CERTIFY THAT THE WITHIN INSTRUMENT  
WAS FILED FOR RECORD IN COCONINO COUNTY,  
STATE OF ARIZONA

HELEN I. HUDGENS  
COCONINO COUNTY RECORDER

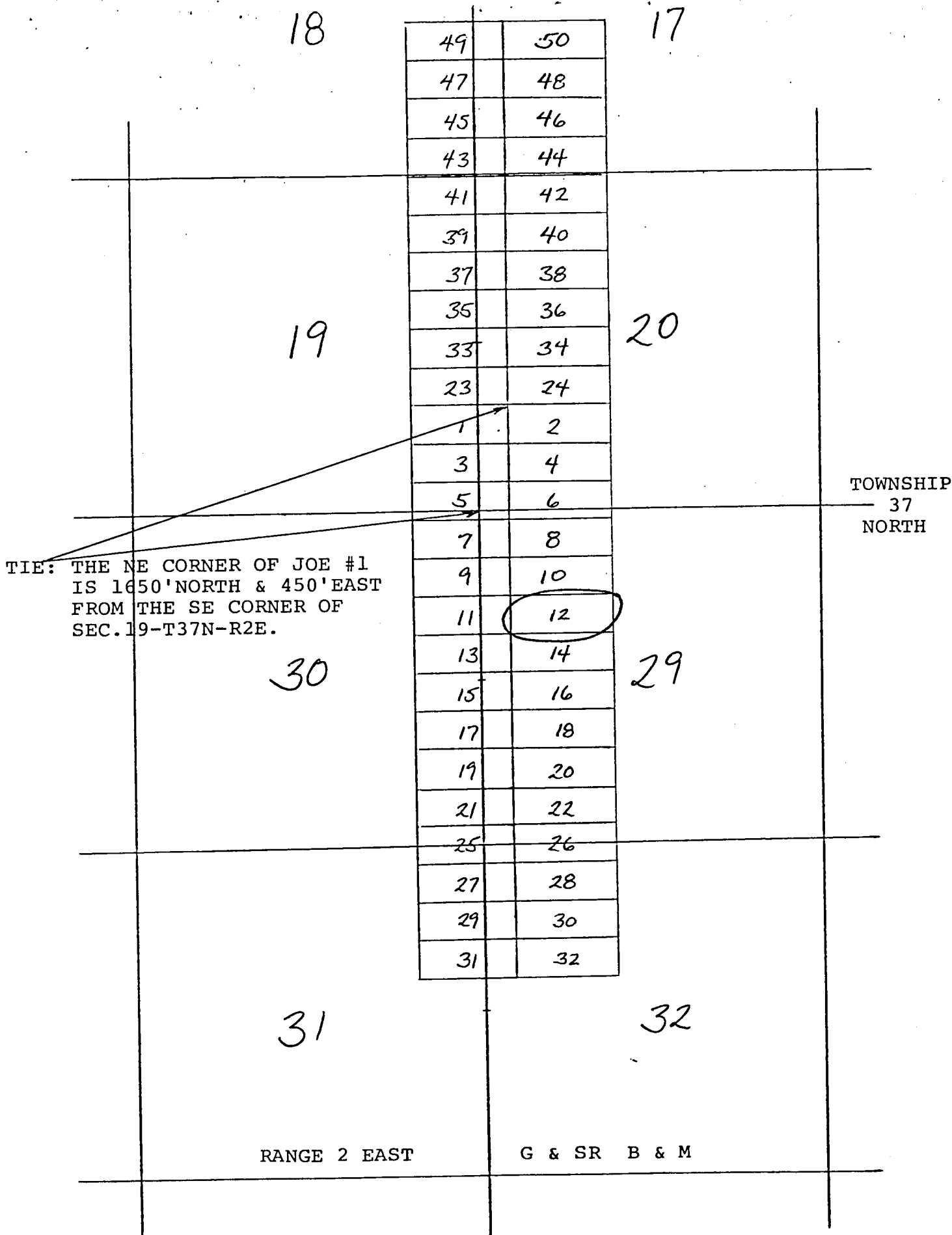
FEE NO. \_\_\_\_\_

DOCKET \_\_\_\_\_ PAGE \_\_\_\_\_

DATE: \_\_\_\_\_

REQUEST OF: PATHFINDER MINES Co

■ E LODE MINING CLAIMS  
 COCONINO COUNTY, ARIZONA  
 SCALE: 1 inch = 2,000 feet



Side lines are 1500 feet, end lines are 600 feet; bearings are North/South, East/West parallel to the section lines except where noted.

Claim monuments are wooden stakes at least 1½" x 1½" x 4' above the ground.

RECEIVED  
 B.L.M. AZ STATE OFFICE

SEP 15 1982

07.45 A.M.  
 PHOENIX, ARIZONA

# NOTICE AND CERTIFICATE OF LOCATION - LODE MINING CLAIM

Notice is Hereby Given that:

- 1) The name of this claim is JOE # 12, a lode mining claim.
- 2) The name and post office address of the locator is:  

Pathfinder Mines Corporation

550 California Street  
San Francisco, California 94104
- 3) The date of this location is the 20<sup>th</sup> day of November, 1981, on which date the notice of location was posted on the claim.
- 4) The locator does hereby locate and claim 1,500 linear feet vein or lode, together with 300 feet in width on each side of the center line of this claim.
- 5) The general course of the vein or lode is in a East and West direction. The location monument lies within the boundaries of this claim at Corner # 4 the NW corner, and lies on the West end of this claim, and is 1,500 feet from the opposite end of this claim.
- 6) The claim is situated in the NW quarter of Section 29, Twp. 37N, Rge. 2E, G & SR Base & Meridian, in the unknown Mining District, County of Coconino, State of Arizona.

The boundaries of this claim can be traced:

Beginning at the West end center monument, and running  
thence South 300 feet to SW corner monument No. 1;  
thence East 1,500 feet to SE corner monument No. 2;  
thence North 300 feet to East end center monument;  
thence North 300 feet to NE corner monument No. 3;  
thence West 1,500 feet to NW corner monument No. 4;  
thence South 300 feet to the point of beginning.

- 7) All dips, variations, spurs, angles, and all veins, ledges, or deposits within the lines of this claim, together with all water and timber and any other rights appurtenant, allowed by the laws of the State or of the United States, are hereby claimed from the effective date of this location.
- 8) Tie: Corner No. 4 of this claim is located 500' East

from the SE corner of Section 19, Twp. 37N, Rge. 2E,  
G&SR, BM.

Locator: PATHFINDER MINES CORPORATION

By:

Agent

ARIZONA STATE OFFICE  
BU. LAND MANAGEMENT

FEB 11 1982

7:45 A.M.  
PHOENIX, ARIZONA

A MC 156929

STATE OF ARIZONA  
COUNTY OF COCONINO

AMENDED AND ADDITIONAL  
NOTICE OF LODE MINING LOCATION

PATHFINDER MINES CORPORATION  
EXPLORATION & DEVELOPMENT  
2411 PLOCK AVE.  
P. O. BOX 1802  
RIVERTON, WY 82501  
156330

NOTICE IS HEREBY GIVEN that the undersigned PATHFINDER MINES CORPORATION, hereby claims the land hereinafter described as a Lode Mining Claim, under and pursuant to the laws of the United States of America and of this state and in making such claim and for the purpose of establishing its right thereto, hereby certifies: updated JT

THAT A LODE, ledge, vein or deposit of valuable minerals, consisting of uranium and other valuable minerals within the limits of this claim as hereinafter established was discovered on the 20th day of November, 1981.

THAT THE NAME of this claim is JOE # 13.

The locator does hereby locate and claim 1,500 linear feet vein or lode, together with 300 feet in width on each side of the center line of this claim. The general course of the vein or lode is in a East and West direction. The location monument lies within the boundaries of this claim at Corner # 1 the NE corner, and lies on the East end of this claim, and is 1,500 feet from the opposite end of this claim.

THAT THE EXTERIOR boundaries of this location are distinctly marked by posts or monuments at each corner, at the center of each sideline, and its boundaries can be readily traced, viz:

BEGINNING AT the NE corner, Post #1  
Thence 300 feet in a S direction to Post #2, the E end center  
Thence 300 feet in a S direction to Post #3, the SE corner  
Thence 1500 feet in a W direction to Post #4, the SW corner  
Thence 300 feet in a N direction to Post #5, the W end center  
Thence 300 feet in a N direction to Post #6, the NW corner  
Thence 1500 feet in a E direction to Post #1, the point of beginning.

TIE: The NE corner of this claim bears south 1950 feet  
+ 450' East from the SE corner of Section 19 T37N R2E

LOCATION: This claim is located in:  
NE 1/4 of Section 30, Township 37N, Range 2E, G+SR B+M and  
NW 1/4 of Section 29, Township ", Range ", ",  
County of Coconino, State of Arizona.

THAT THE original Location Certificate was filed on the 17th day of February, 1982, in Book 873 of Mining Claim Records on page 641 in the office of the County Clerk of Coconino County, State of Arizona. This amended and additional location and Location Certificate is made for the purpose of appropriating all ground within the boundaries as above described, correcting any irregularities, errors or defects and supplying any omissions which may have existed in the original location or the original Location Certificate providing the record thereof; provided however that nothing herein shall be construed as a waiver of any rights acquired under and by virtue of the original location.

Dated and signed this 2nd day of September, 1982.

By D.R. Anderson, Agent  
D.R. Anderson

STATE OF Wyoming }  
COUNTY OF Fremont } SS.

The foregoing instrument was subscribed and sworn to before me by D.R. Anderson, this 2nd day of September, 1982.

Witness my hand and official seal.

MY COMMISSION EXPIRES:

April 4, 1986

RECEIVED  
B.L.M. AZ STATE OFFICE

Notary Public Lisa Hernandez

SEP 15 1982

STATE OF ARIZONA }  
COUNTY OF COCONINO }

WITNESS MY HAND AND OFFICIAL SEAL



I HEREBY CERTIFY THAT THE WITHIN INSTRUMENT  
WAS FILED FOR RECORD IN COCONINO COUNTY,  
STATE OF ARIZONA.

HELEN I. HUDGENS  
COCONINO COUNTY RECORDER

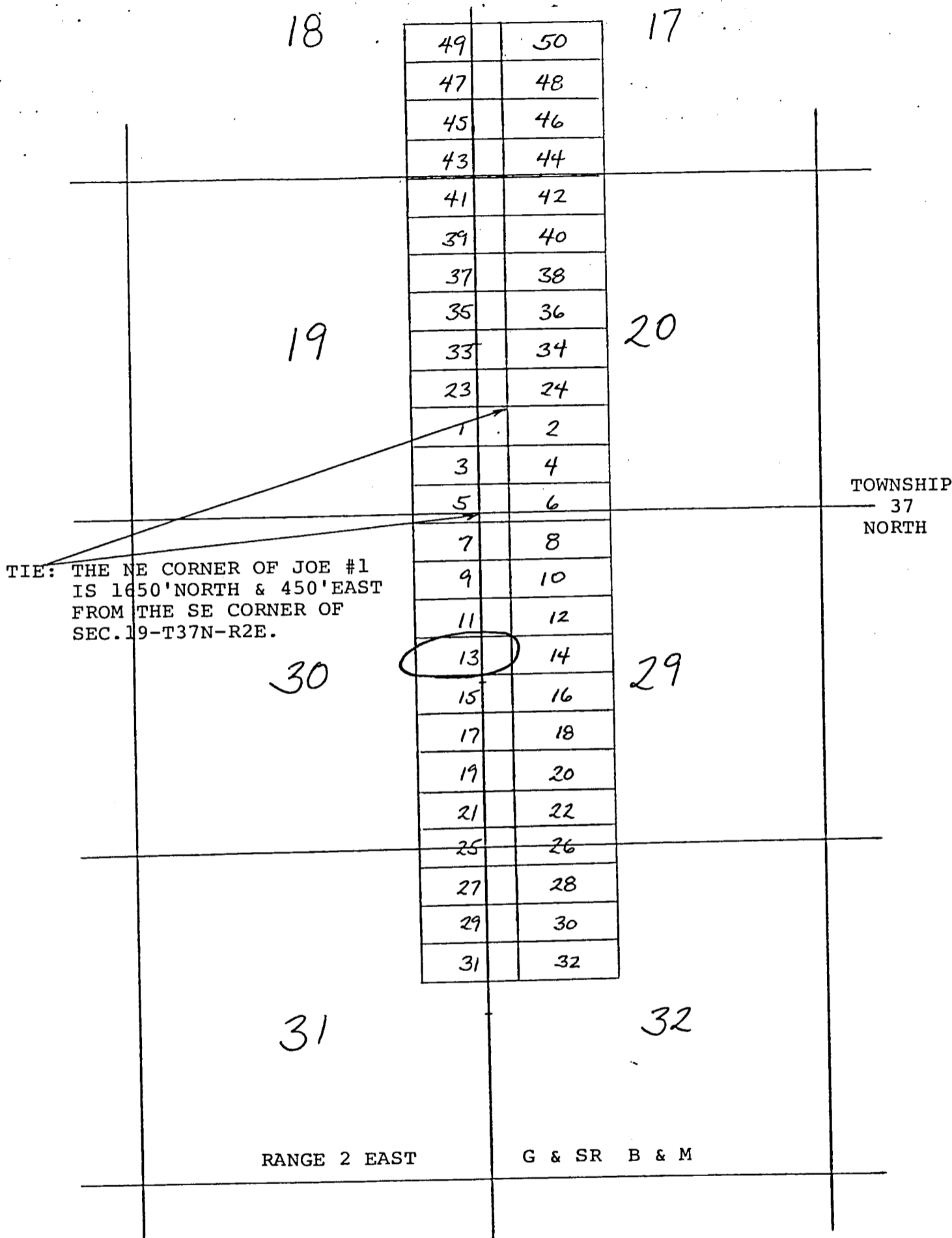
FEE NO. \_\_\_\_\_

DOCKET \_\_\_\_\_ PAGE \_\_\_\_\_

DATE: \_\_\_\_\_

REQUEST OF: PATHFINDER MINES CO

LODE MINING CLAIMS  
COCONINO COUNTY, ARIZONA  
SCALE: 1 inch = 2,000 feet



Side lines are 1500 feet, end lines are 600 feet; bearings are North/South, East/West parallel to the section lines except where noted.

Claim monuments are wooden stakes at least 1½" x 1½" x 4' above the ground.

RECEIVED  
B.L.M. AZ STATE OFFICE

SEP 15 1982

07.45 A.M.  
PHOENIX, ARIZONA



# NOTICE AND CERTIFICATE OF LOCATION - LODE MINING CLAIM

Notice is Hereby Given that:

- 1) The name of this claim is JOE # 13, a lode mining claim.
- 2) The name and post office address of the locator is:  

Pathfinder Mines Corporation

550 California Street  
San Francisco, California 94104
- 3) The date of this location is the 20<sup>th</sup> day of November, 1981, on which date the notice of location was posted on the claim.
- 4) The locator does hereby locate and claim 1,500 linear feet vein or lode, together with 300 feet in width on each side of the center line of this claim.
- 5) The general course of the vein or lode is in a West and East direction. The location monument lies within the boundaries of this claim at Corner # 1 the NE corner, and lies on the East end of this claim, and is 1,500 feet from the opposite end of this claim.
- 6) The claim is situated in the NE quarter of Section 29<sup>30</sup>, Twp. 37N, Rge. 2E, G & SR Base & Meridian, in the unknown Mining District, County of Coconino, State of Arizona.

The boundaries of this claim can be traced:

Beginning at the East end center monument, and running

thence North 300 feet to NE corner monument No. 1;  
thence West 1,500 feet to NW corner monument No. 2;  
thence South 300 feet to West end center monument;  
thence South 300 feet to SW corner monument No. 3;  
thence East 1,500 feet to SE corner monument No. 4;  
thence North 300 feet to the point of beginning.

- 7) All dips, variations, spurs, angles, and all veins, ledges, or deposits within the lines of this claim, together with all water and timber and any other rights appurtenant, allowed by the laws of the State or of the United States, are hereby claimed from the effective date of this location.

- 8) Tie: Corner No. 1 of this claim is located 500' East & 600' south

from the SE corner of Section 19, Twp. 37N, Rge. 2E, G&SR, BM.

Locator: PATHFINDER MINES CORPORATION

By:

Agent

ARIZONA STATE OFFICE  
BU. LAND MANAGEMENT

FEB 11 1982

7:45 A.M.  
PHOENIX, ARIZONA

A MC 156330

STATE OF ARIZONA  
COUNTY OF COCONINO

AMENDED AND ADDITIONAL  
NOTICE OF LODE MINING LOCATION

PATHFINDER MINES CORPORATION  
EXPLORATION & DEVELOPMENT  
2441 PECK AVE.  
P. O. BOX-1802  
RIVERTON, WY 82501  
156 331

NOTICE IS HEREBY GIVEN that the undersigned PATHFINDER MINES CORPORATION hereby claims the land hereinafter described as a Lode Mining Claim, under and pursuant to the laws of the United States of America and of this state and in making such claim and for the purpose of establishing its right thereto, hereby certifies:

THAT A LODE, ledge, vein or deposit of valuable minerals, consisting of uranium and other valuable minerals within the limits of this claim as hereinafter established was discovered on the 20th day of November, 1981. update 8

THAT THE NAME of this claim is JOE # 14.

The locator does hereby locate and claim 1,500 linear feet vein or lode, together with 300 feet in width on each side of the center line of this claim. The general course of the vein or lode is in a East and West direction. The location monument lies within the boundaries of this claim at Corner # 6 the NW corner, and lies on the West end of this claim, and is 1,500 feet from the opposite end of this claim.

THAT THE EXTERIOR boundaries of this location are distinctly marked by posts or monuments at each corner, at the center of each sideline, and its boundaries can be readily traced, viz:

BEGINNING AT the NE corner, Post #1  
Thence 300 feet in a S direction to Post #2, the E end center  
Thence 300 feet in a S direction to Post #3, the SE corner  
Thence 1500 feet in a W direction to Post #4, the SW corner  
Thence 300 feet in a N direction to Post #5, the W end center  
Thence 300 feet in a N direction to Post #6, the NW corner  
Thence 1500 feet in a E direction to Post #1, the point of beginning.

TIE: The NW corner of this claim bears South 1950 feet  
+ 450' East from the SE corner of Section 19 T37NR 2E

LOCATION: This claim is located in:  
NW 1/4 of Section 29, Township 37N, Range 2E, G+SRB+M and  
of Section \_\_\_\_\_, Township \_\_\_\_\_, Range \_\_\_\_\_,  
County of Coconino, State of Arizona.

THAT THE original Location Certificate was filed on the 17th day of February, 1981, in Book 873 of Mining Claim Records on page 643 in the office of the County Clerk of Coconino County, State of Arizona. This amended and additional location and Location Certificate is made for the purpose of appropriating all ground within the boundaries as above described, correcting any irregularities, errors or defects and supplying any omissions which may have existed in the original location or the original Location Certificate providing the record thereof; provided however that nothing herein shall be construed as a waiver of any rights acquired under and by virtue of the original location.

Dated and signed this 2nd day of September, 1982.

By D.R. Anderson, Agent  
D.R. Anderson

STATE OF Wyoming }  
COUNTY OF Fremont } SS.

The foregoing instrument was subscribed and sworn to before me by D.R. Anderson, this 2nd day of September, 1982.

Witness my hand and official seal.

MY COMMISSION EXPIRES:

April 4, 1986

RECEIVED  
B.L.M. AZ STATE OFFICE

Notary Public Lisa Hernandez

SEP 15 1982

STATE OF ARIZONA }  
COUNTY OF COCONINO }  
WITNESS MY HAND AND OFFICIAL SEAL

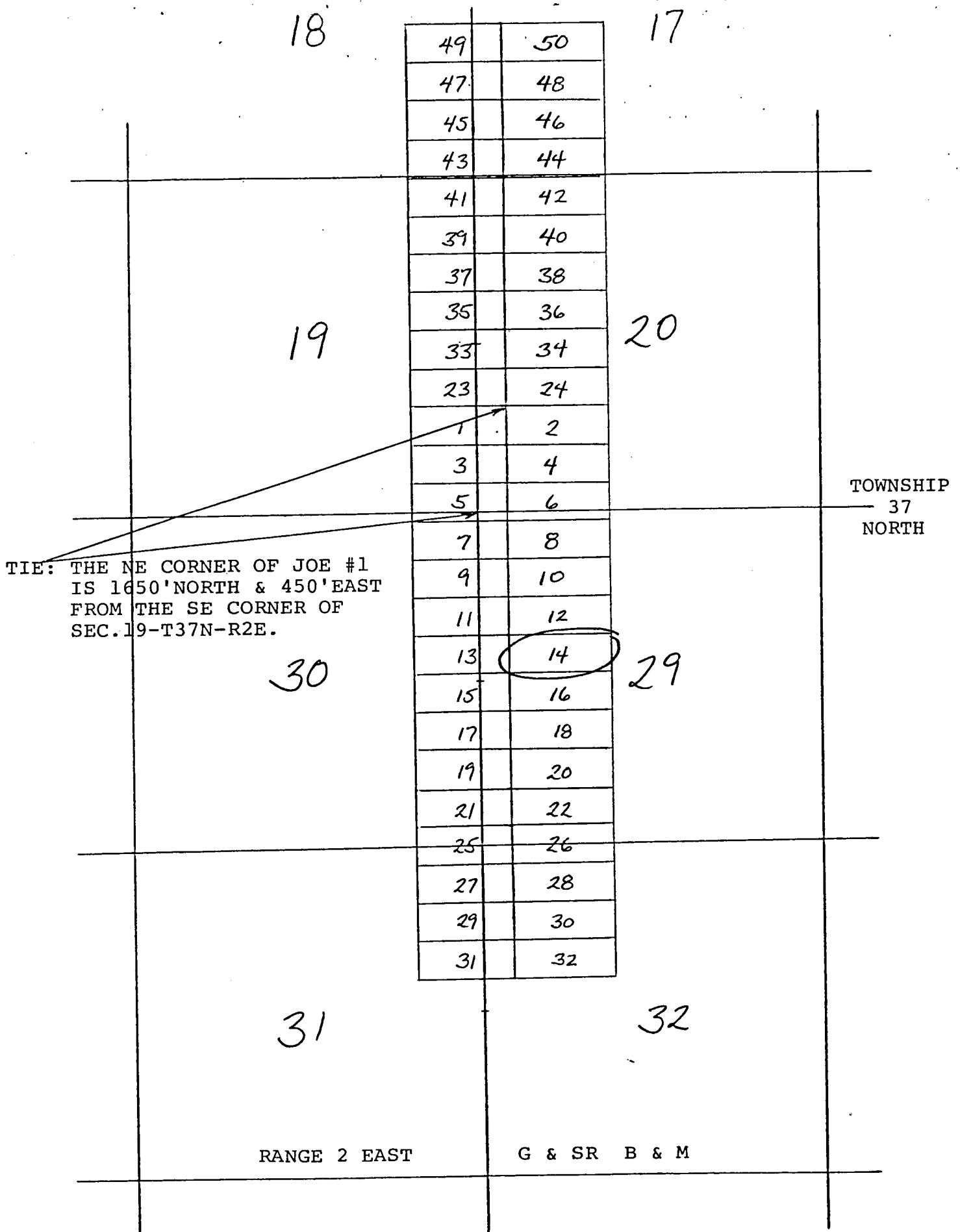


I HEREBY CERTIFY THAT THE WITHIN INSTRUMENT  
WAS FILED FOR RECORD IN COCONINO COUNTY,  
STATE OF ARIZONA.

HELEN I. HUDGENS  
COCONINO COUNTY RECORDER

FEE NO. \_\_\_\_\_  
DOCKET \_\_\_\_\_ PAGE \_\_\_\_\_  
DATE: \_\_\_\_\_  
REQUEST OF: PATHFINDER MINES CO

LODE MINING CLAIMS  
COCONINO COUNTY, ARIZONA  
SCALE: 1 inch = 2,000 feet



Side lines are 1500 feet, end lines are 600 feet; bearings are North/South, East/West parallel to the section lines except where noted.

Claim monuments are wooden stakes at least 1½" x 1½" x 4' above the ground.

RECEIVED  
B.L.M. AZ STATE OFFICE

SEP 15 1982

07.45 A.M.  
PHOENIX, ARIZONA



# NOTICE AND CERTIFICATE OF LOCATION - LODE MINING CLAIM

Notice is Hereby Given that:

- 1) The name of this claim is JOE # 14, a lode mining claim.
- 2) The name and post office address of the locator is:  

Pathfinder Mines Corporation

550 California Street  
San Francisco, California 94104
- 3) The date of this location is the 20<sup>th</sup> day of November, 1981, on which date the notice of location was posted on the claim.
- 4) The locator does hereby locate and claim 1,500 linear feet vein or lode, together with 300 feet in width on each side of the center line of this claim.
- 5) The general course of the vein or lode is in a East and West direction. The location monument lies within the boundaries of this claim at Corner # 4 the NW corner, and lies on the West end of this claim, and is 1,500 feet from the opposite end of this claim.
- 6) The claim is situated in the NW quarter of Section 29, Twp. 37N, Rge. 2E, G & SR Base & Meridian, in the unknown Mining District, County of Coconino, State of Arizona.

The boundaries of this claim can be traced:

Beginning at the West end center monument, and running

thence South 300 feet to SW corner monument No. 1;  
thence East 1,500 feet to SE corner monument No. 2;  
thence North 300 feet to East end center monument;  
thence North 300 feet to NE corner monument No. 3;  
thence West 1,500 feet to NW corner monument No. 4;  
thence South 300 feet to the point of beginning.

- 7) All dips, variations, spurs, angles, and all veins, ledges, or deposits within the lines of this claim, together with all water and timber and any other rights appurtenant, allowed by the laws of the State or of the United States, are hereby claimed from the effective date of this location.
- 8) Tie: Corner No. 4 of this claim is located 500' East & 600' South

from the SE corner of Section 19, Twp. 37N, Rge. 2E, G&SR, BM.

Locator: PATHFINDER MINES CORPORATION

By: [Signature]  
Agent

ARIZONA STATE OFFICE  
BU. LAND MANAGEMENT

FEB 11 1982

7:45 AM  
PHOENIX, ARIZONA

A MC 156331

STATE OF ARIZONA  
COUNTY OF COCONINO

AMENDED AND ADDITIONAL  
NOTICE OF LODE MINING LOCATION

PATHFINDER MINES CORPORATION  
EXPLORATION & DEVELOPMENT  
2441 PECK AVE.  
P. O. BOX 1802  
RIVERTON, WY. 82501

156332  
Updated  
JH

NOTICE IS HEREBY GIVEN that the undersigned PATHFINDER MINES CORPORATION, hereby claims the land hereinafter described as a Lode Mining Claim, under and pursuant to the laws of the United States of America and of this state and in making such claim and for the purpose of establishing its right thereto, hereby certifies:

THAT A LODE, ledge, vein or deposit of valuable minerals, consisting of uranium and other valuable minerals within the limits of this claim as hereinafter established was discovered on the 20th day of November, 1981.

THAT THE NAME of this claim is JOE # 15

The locator does hereby locate and claim 1,500 linear feet vein or lode, together with 300 feet in width on each side of the center line of this claim. The general course of the vein or lode is in a East and West direction. The location monument lies within the boundaries of this claim at Corner # 1 the NE corner, and lies on the East end of this claim, and is 1,500 feet from the opposite end of this claim.

THAT THE EXTERIOR boundaries of this location are distinctly marked by posts or monuments at each corner, at the center of each sideline, and its boundaries can be readily traced, viz:

BEGINNING AT the NE corner, Post #1  
Thence 300 feet in a S direction to Post #2, the E end center  
Thence 300 feet in a S direction to Post #3, the SE corner  
Thence 1500 feet in a W direction to Post #4, the SW corner  
Thence 300 feet in a N direction to Post #5, the W end center  
Thence 300 feet in a N direction to Post #6, the NW corner  
Thence 1500 feet in a E direction to Post #1, the point of beginning.

TIE: The NE corner of this claim bears South 2550 feet  
4450' East from the SE corner of Section 19 T37N R2E

LOCATION: This claim is located in:  
NE + SE 1/4's of Section 30, Township 37N, Range 2E, G+SR B+M and  
NW + SW 1/4's of Section 29, Township ", Range ", ",  
County of Coconino, State of Arizona.

THAT THE original Location Certificate was filed on the 17th day of February, 1982, in Book 873 of Mining Claim Records on page 645 in the office of the County Clerk of Coconino County, State of Arizona. This amended and additional location and Location Certificate is made for the purpose of appropriating all ground within the boundaries as above described, correcting any irregularities, errors or defects and supplying any omissions which may have existed in the original location or the original Location Certificate providing the record thereof; provided however that nothing herein shall be construed as a waiver of any rights acquired under and by virtue of the original location.

Dated and signed this 2nd day of September, 1982.

By D.R. Anderson, Agent  
D.R. Anderson

STATE OF Wyoming } SS.  
COUNTY OF Fremont }

The foregoing instrument was subscribed and sworn to before me by D.R. Anderson, this 2nd day of September, 1982.

Witness my hand and official seal. RECEIVED

MY COMMISSION EXPIRES:

April 4, 1986

B.L.M. AZ STATE OFFICE

Notary Public Lisa Hernandez

SEP 15 1982

07.45 A.M.

STATE OF ARIZONA }  
COUNTY OF COCONINO }  
WITNESS MY HAND AND OFFICIAL SEAL



I HEREBY CERTIFY THAT THE WITHIN INSTRUMENT  
WAS FILED FOR RECORD IN COCONINO COUNTY,  
STATE OF ARIZONA.

HELEN I. HUGGENS  
COCONINO COUNTY RECORDER

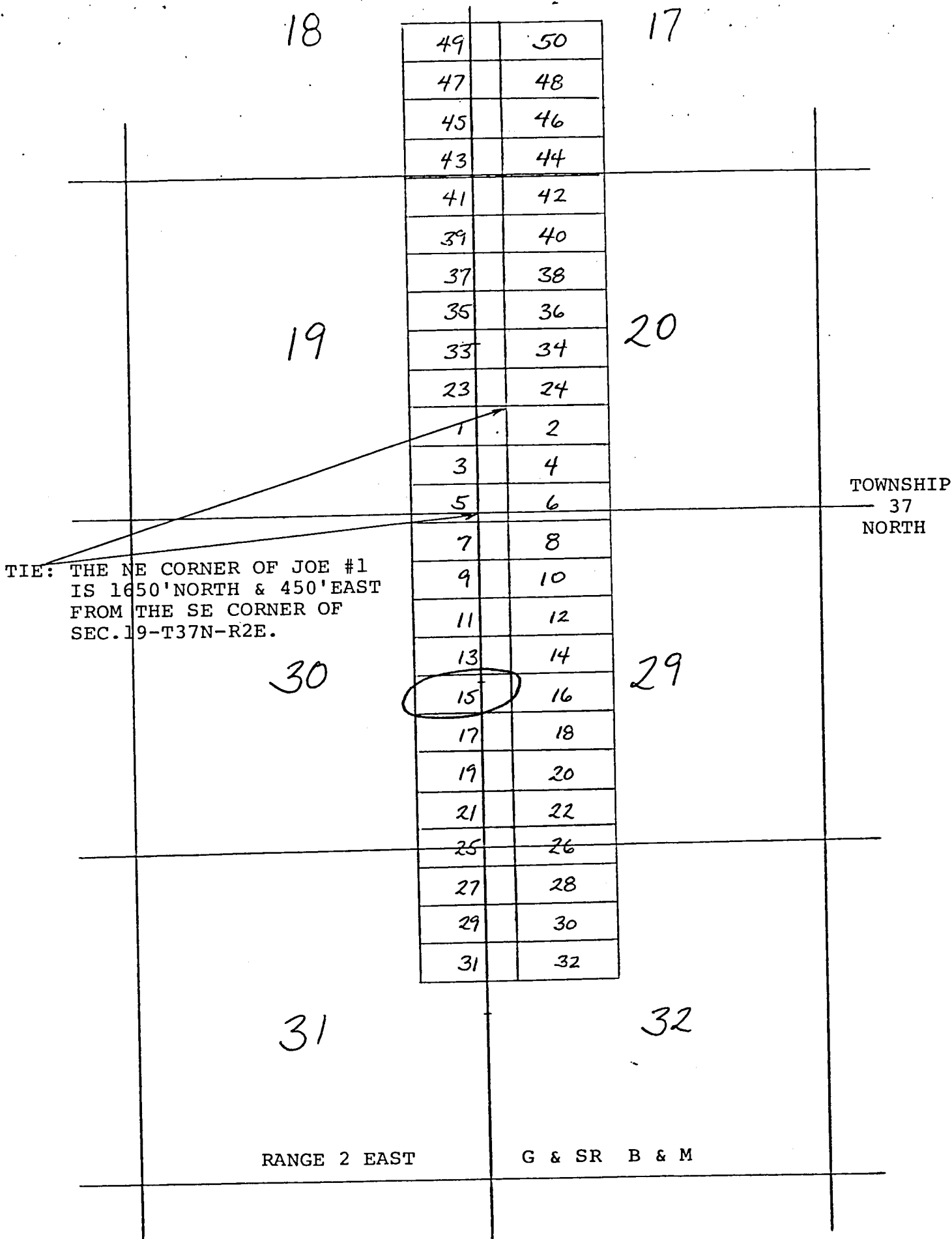
FEE NO. \_\_\_\_\_

DOCKET \_\_\_\_\_ PAGE \_\_\_\_\_

DATE: \_\_\_\_\_

REQUEST OF: PATHFINDER MINES CORP

U.S. BUREAU OF LAND MANAGEMENT  
 COCONINO COUNTY, ARIZONA  
 SCALE: 1 inch = 2,000 feet



Side lines are 1500 feet, end lines are 600 feet; bearings are North/South, East/West parallel to the section lines except where noted.

Claim monuments are wooden stakes at least 1½" x 1½" x 4' above the ground.



RECEIVED  
 B.L.M. AZ STATE OFFICE  
 SEP 15 1982  
 07.45 A.M.  
 PHOENIX, ARIZONA

# NOTICE AND CERTIFICATE OF LOCATION - LODE MINING CLAIM

Notice is Hereby Given that:

- 1) The name of this claim is JOE # 15, a lode mining claim.
- 2) The name and post office address of the locator is:  

Pathfinder Mines Corporation

550 California Street  
San Francisco, California 94104
- 3) The date of this location is the 20<sup>th</sup> day of November, 1981, on which date the notice of location was posted on the claim.
- 4) The locator does hereby locate and claim 1,500 linear feet vein or lode, together with 300 feet in width on each side of the center line of this claim.
- 5) The general course of the vein or lode is in a West and East direction. The location monument lies within the boundaries of this claim at Corner # 1 the NE corner, and lies on the East end of this claim, and is 1,500 feet from the opposite end of this claim.
- 6) The claim is situated in the NE quarter of Section 29, Twp. 37N Rge. 2E, G & SR Base & Meridian, in the unknown Mining District, County of Coconino, State of Arizona.

The boundaries of this claim can be traced:

Beginning at the East end center monument, and running  
thence North 300 feet to NE corner monument No. 1;  
thence West 1,500 feet to NW corner monument No. 2;  
thence South 300 feet to West end center monument;  
thence South 300 feet to SW corner monument No. 3;  
thence East 1,500 feet to SE corner monument No. 4;  
thence North 300 feet to the point of beginning.

- 7) All dips, variations, spurs, angles, and all veins, ledges, or deposits within the lines of this claim, together with all water and timber and any other rights appurtenant, allowed by the laws of the State or of the United States, are hereby claimed from the effective date of this location.

- 8) Tie: Corner No. 1 of this claim is located 500' East & 1200' South

from the SE corner of Section 19, Twp. 37N, Rge. 2E, G&SR, BM.

Locator: PATHFINDER MINES CORPORATION

By: [Signature]

Agent

ARIZONA STATE OFFICE  
BU. LAND MANAGEMENT

FEB 11 1982

1:45 A.M.  
PHOENIX, ARIZONA

A MC 156332

STATE OF ARIZONA  
COUNTY OF COCONINO

AMENDED AND ADDITIONAL  
NOTICE OF LODE MINING LOCATION

PATHFINDER MINES CORPORATION  
EXPLORATION & DEVELOPMENT  
2441 PECK AVE.  
P.O. BOX 1802  
RIVERTON, WY 82501  
56333

NOTICE IS HEREBY GIVEN that the undersigned PATHFINDER MINES CORPORATION hereby claims the land hereinafter described as a Lode Mining Claim, under and pursuant to the laws of the United States of America and of this state and in making such claim and for the purpose of establishing its right thereto, hereby certifies:

THAT A LODE, ledge, vein or deposit of valuable minerals, consisting of uranium and other valuable minerals within the limits of this claim as hereinafter established was discovered on the 20th day of November, 1981. updated

THAT THE NAME of this claim is JOE # 16.

The locator does hereby locate and claim 1,500 linear feet vein or lode, together with 300 feet in width on each side of the center line of this claim. The general course of the vein or lode is in a East and West direction. The location monument lies within the boundaries of this claim at Corner # 6 the NW corner, and lies on the West end of this claim, and is 1,500 feet from the opposite end of this claim.

THAT THE EXTERIOR boundaries of this location are distinctly marked by posts or monuments at each corner, at the center of each sideline, and its boundaries can be readily traced, viz:

BEGINNING AT the NE corner, Post #1  
Thence 300 feet in a S direction to Post #2, the E end center  
Thence 300 feet in a S direction to Post #3, the SE corner  
Thence 1500 feet in a W direction to Post #4, the SW corner  
Thence 300 feet in a N direction to Post #5, the W end center  
Thence 300 feet in a N direction to Post #6, the NW corner  
Thence 1500 feet in a E direction to Post #1, the point of beginning.

TIE: The NW corner of this claim bears South 2550 feet  
+450' East from the SE corner of Section 19 T37N R2E

LOCATION: This claim is located in:  
NW & SW 1/4 of Section 29, Township 37N, Range 2E, G+SRB+M and  
of Section \_\_\_\_\_, Township \_\_\_\_\_, Range \_\_\_\_\_,  
County of Coconino, State of Arizona.

THAT THE original Location Certificate was filed on the 17th day of February, 1981, in Book 873 of Mining Claim Records on page 647 in the office of the County Clerk of Coconino County, State of Arizona. This amended and additional location and Location Certificate is made for the purpose of appropriating all ground within the boundaries as above described, correcting any irregularities, errors or defects and supplying any omissions which may have existed in the original location or the original Location Certificate providing the record thereof; provided however that nothing herein shall be construed as a waiver of any rights acquired under and by virtue of the original location.

Dated and signed this 2nd day of September, 1982.

By D.R. Anderson, Agent  
D.R. Anderson

STATE OF Wyoming }  
COUNTY OF Fremont } SS.

The foregoing instrument was subscribed and sworn to before me by D.R. Anderson, this 2nd day of September, 1982.

Witness my hand and official seal.

MY COMMISSION EXPIRES:

April 4, 1986

RECEIVED  
B.L.M. AZ STATE OFFICE

SEP 15 1982

Notary Public Lisa Hernandez

STATE OF ARIZONA }  
COUNTY OF COCONINO }

WITNESS MY HAND AND OFFICIAL SEAL



I HEREBY CERTIFY THAT THE WITHIN INSTRUMENT  
WAS FILED FOR RECORD IN COCONINO COUNTY,  
STATE OF ARIZONA

HELEN I. HUDGENS  
COCONINO COUNTY RECORDER

FEE NO. \_\_\_\_\_

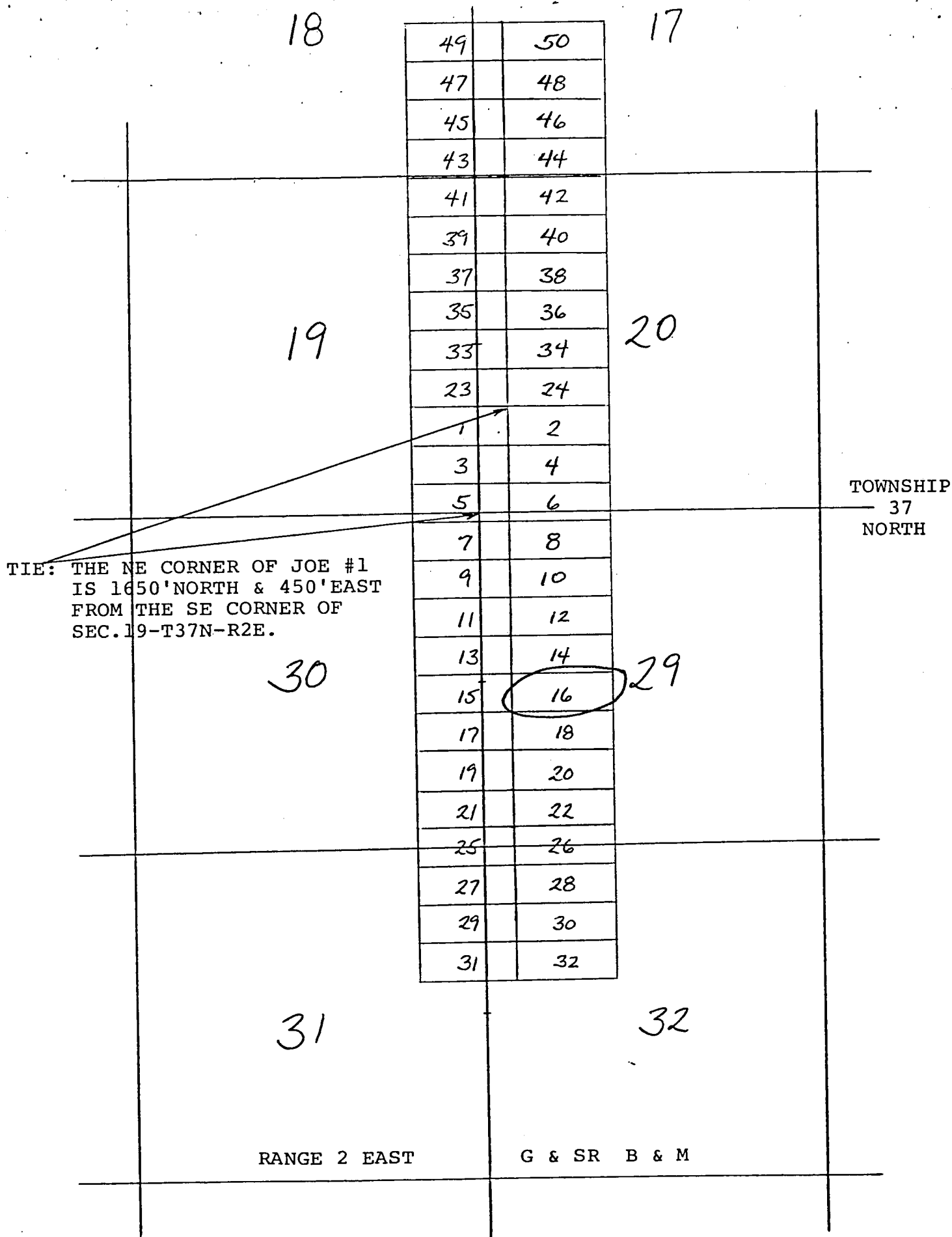
DOCKET \_\_\_\_\_ PAGE \_\_\_\_\_

DATE: \_\_\_\_\_

REQUEST OF: PATHFINDER MINES CO

BY \_\_\_\_\_  
DEPUTY

B.L.M. MINING CLAIMS  
 COCONINO COUNTY, ARIZONA  
 SCALE: 1 inch = 2,000 feet



Side lines are 1500 feet, end lines are 600 feet; bearings are North/South, East/West parallel to the section lines except where noted.

Claim monuments are wooden stakes at least 1½" x 1½" x 4' above the ground.

RECEIVED  
 B.L.M. AZ STATE OFFICE

SEP 15 1982

07.45 A.M.  
 PHOENIX, ARIZONA



# NOTICE AND CERTIFICATE OF LOCATION - LODE MINING CLAIM

Notice is Hereby Given that:

- 1) The name of this claim is JOE # 16, a lode mining claim.
- 2) The name and post office address of the locator is:  

Pathfinder Mines Corporation

550 California Street  
San Francisco, California 94104
- 3) The date of this location is the 20<sup>th</sup> day of November, 1981, on which date the notice of location was posted on the claim.
- 4) The locator does hereby locate and claim 1,500 linear feet vein or lode, together with 300 feet in width on each side of the center line of this claim.
- 5) The general course of the vein or lode is in a East and West direction. The location monument lies within the boundaries of this claim at Corner # 4 the NW corner, and lies on the West end of this claim, and is 1,500 feet from the opposite end of this claim.
- 6) The claim is situated in the NW quarter of Section 29, Twp. 37N, Rge. 2E, G & SR Base & Meridian, in the unknown Mining District, County of Coconino, State of Arizona.

The boundaries of this claim can be traced:

Beginning at the West end center monument, and running  
thence South 300 feet to SW corner monument No. 1;  
thence East 1,500 feet to SE corner monument No. 2;  
thence North 300 feet to East end center monument;  
thence North 300 feet to NE corner monument No. 3;  
thence West 1,500 feet to NW corner monument No. 4;  
thence South 300 feet to the point of beginning.

- 7) All dips, variations, spurs, angles, and all veins, ledges, or deposits within the lines of this claim, together with all water and timber and any other rights appurtenant, allowed by the laws of the State or of the United States, are hereby claimed from the effective date of this location.
- 8) Tie: Corner No. 4 of this claim is located 500' East & 1200' south

from the SE corner of Section 19, Twp. 37N, Rge. 2E, G&SR, BM.

Locator: PATHFINDER MINES CORPORATION

By:

Agent

ARIZONA STATE OFFICE  
BU. LAND MANAGEMENT

FEB 11 1982

7:45 A.M.  
PHOENIX, ARIZONA

A HC 156333

STATE OF ARIZONA  
COUNTY OF COCONINO

AMENDED AND ADDITIONAL  
NOTICE OF LODE MINING LOCATION

PATHFINDER MINES CORPORATION  
EXPLORATION & DEVELOPMENT  
2441 PECK AVE.  
P. O. BOX 1202  
RIVERTON, WY 82501  
156334

NOTICE IS HEREBY GIVEN that the undersigned PATHFINDER MINES CORPORATION, hereby claims the land hereinafter described as a Lode Mining Claim, under and pursuant to the laws of the United States of America and of this state and in making such claim and for the purpose of establishing its right thereto, hereby certifies:

THAT A LODE, ledge, vein or deposit of valuable minerals, consisting of uranium and other valuable minerals within the limits of this claim as hereinafter established was discovered on the 20th day of November, 1981. updated 8/82

THAT THE NAME of this claim is JOE # 17

The locator does hereby locate and claim 1,500 linear feet vein or lode, together with 300 feet in width on each side of the center line of this claim. The general course of the vein or lode is in a East and West direction. The location monument lies within the boundaries of this claim at Corner # 1 the NE corner, and lies on the East end of this claim, and is 1,500 feet from the opposite end of this claim.

THAT THE EXTERIOR boundaries of this location are distinctly marked by posts or monuments at each corner, at the center of each sideline, and its boundaries can be readily traced, viz:

BEGINNING AT the NE corner, Post #1  
Thence 300 feet in a S direction to Post #2, the E end center  
Thence 300 feet in a S direction to Post #3, the SE corner  
Thence 1500 feet in a W direction to Post #4, the SW corner  
Thence 300 feet in a N direction to Post #5, the W end center  
Thence 300 feet in a N direction to Post #6, the NW corner  
Thence 1500 feet in a E direction to Post #1, the point of beginning.

TIE: The NE corner of this claim bears south 3150 feet  
+450' East from the SE corner of Section 19 T37N R.2E

LOCATION: This claim is located in:  
SE 1/4 of Section 30, Township 37N, Range 2E, G+SR B+M and  
SW 1/4 of Section 29, Township ", Range ", ",  
County of Coconino, State of Arizona.

THAT THE original Location Certificate was filed on the 17th day of February, 1982, in Book 873 of Mining Claim Records on page 649 in the office of the County Clerk of Coconino County, State of Arizona. This amended and additional location and Location Certificate is made for the purpose of appropriating all ground within the boundaries as above described, correcting any irregularities, errors or defects and supplying any omissions which may have existed in the original location or the original Location Certificate providing the record thereof; provided however that nothing herein shall be construed as a waiver of any rights acquired under and by virtue of the original location.

Dated and signed this 2nd day of September, 1982.

By D.R. Anderson, Agent  
D.R. Anderson

STATE OF Wyoming  
COUNTY OF Fremont } SS.

The foregoing instrument was subscribed and sworn to before me by D.R. Anderson, this 2nd day of September, 1982.

Witness my hand and official seal.

MY COMMISSION EXPIRES:

April 4, 1986

RECEIVED  
B.L.M. AZ STATE OFFICE

SEP-15-1982

Notary Public Lisa Hernandez

STATE OF ARIZONA  
COUNTY OF COCONINO }  
WITNESS MY HAND AND OFFICIAL SEAL



I HEREBY CERTIFY THAT THE WITHIN INSTRUMENT  
WAS FILED FOR RECORD IN COCONINO COUNTY,  
STATE OF ARIZONA

HELEN I. HUDGENS  
COCONINO COUNTY RECORDER

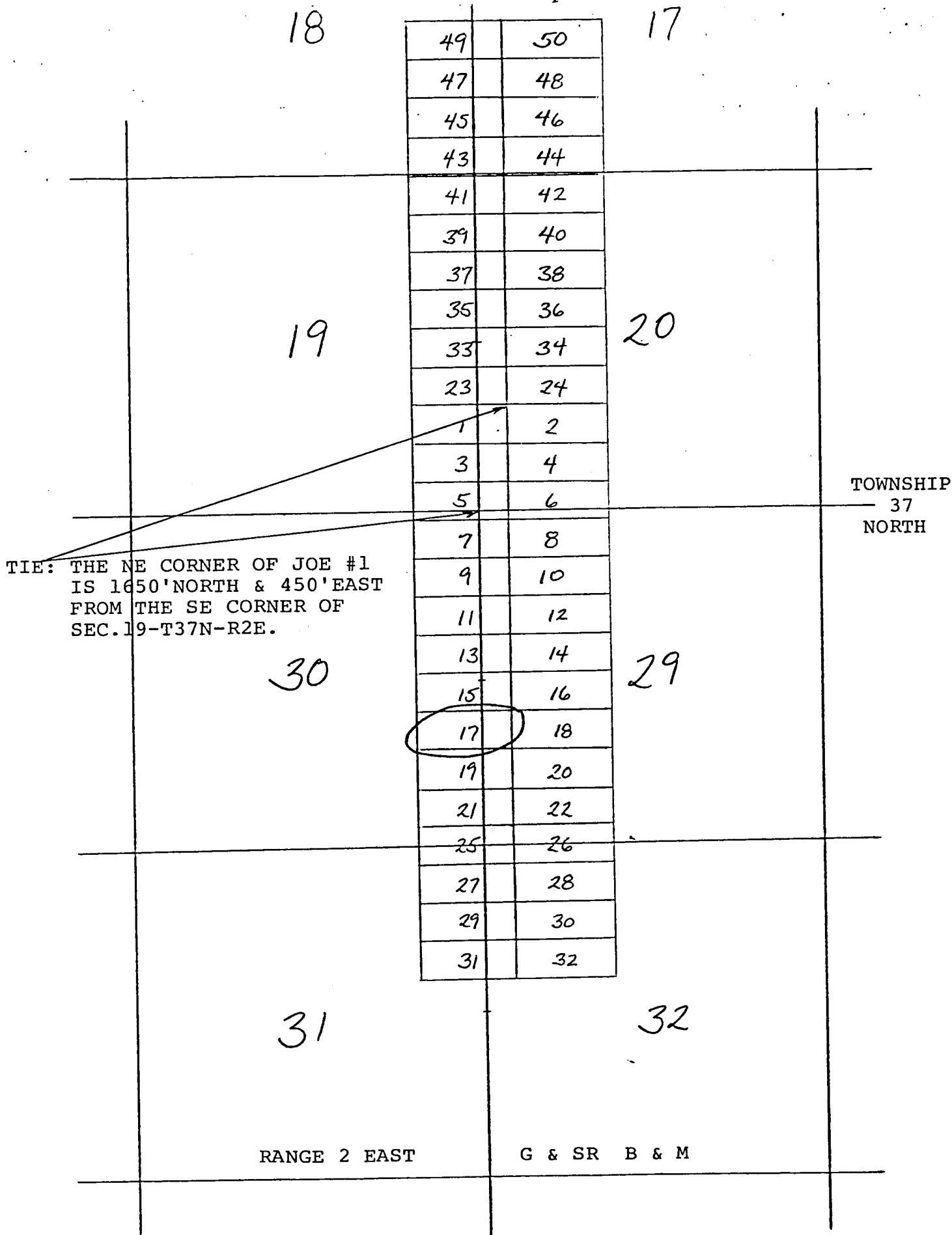
FEE NO. \_\_\_\_\_

DOCKET \_\_\_\_\_ PAGE \_\_\_\_\_

DATE: \_\_\_\_\_

REQUEST OF: PATHFINDER MINES CORP

JOE LODGE MINING CLAIMS  
COCONINO COUNTY, ARIZONA  
SCALE: 1 inch = 2,000 feet



Side lines are 1500 feet, end lines are 600 feet;  
bearings are North/South, East/West parallel to  
the section lines except where noted.

Claim monuments are wooden stakes at least  
1½" x 1½" x 4' above the ground.

RECEIVED  
B.L.M. AZ STATE OFFICE

SEP 15 1982

07.45 A.M.  
PHOENIX, ARIZONA

# NOTICE AND CERTIFICATE OF LOCATION - LODE MINING CLAIM

Notice is Hereby Given that:

1) The name of this claim is JOE # 17, a lode mining claim.

2) The name and post office address of the locator is:

Pathfinder Mines Corporation 550 California Street  
San Francisco, California 94104

3) The date of this location is the 20<sup>th</sup> day of November, 1981, on which date the notice of location was posted on the claim.

4) The locator does hereby locate and claim 1,500 linear feet vein or lode, together with 300 feet in width on each side of the center line of this claim.

5) The general course of the vein or lode is in a West and East direction. The location monument lies within the boundaries of this claim at Corner # 1 the NE corner, and lies on the East end of this claim, and is 1,500 feet from the opposite end of this claim.

6) The claim is situated in the NE quarter of Section 29<sup>30</sup>, Twp. 37N, Rge. 2E, G & SR Base & Meridian, in the unknown Mining District, County of Coconino, State of Arizona.

The boundaries of this claim can be traced:

Beginning at the East end center monument, and running

thence North 300 feet to NE corner monument No. 1;

thence West 1,500 feet to NW corner monument No. 2;

thence South 300 feet to West end center monument;

thence South 300 feet to SW corner monument No. 3;

thence East 1,500 feet to SE corner monument No. 4;

thence North 300 feet to the point of beginning.

7) All dips, variations, spurs, angles, and all veins, ledges, or deposits within the lines of this claim, together with all water and timber and any other rights appurtenant, allowed by the laws of the State or of the United States, are hereby claimed from the effective date of this location.

8) Tie: Corner No. 1 of this claim is located 500' East & 1800' South

from the SE corner of Section 19, Twp. 37N, Rge. 2E, G&SR, BM.

Locator: PATHFINDER MINES CORPORATION

By:

Agent

ARIZONA STATE OFFICE  
BU. LAND MANAGEMENT

FEB 11 1982

7:45 AM  
PHOENIX, ARIZONA

A MC 156334

STATE OF ARIZONA } ss.  
COUNTY OF COCONINO }

AMENDED AND ADDITIONAL  
NOTICE OF LODE MINING LOCATION

PATHFINDER MINES CORPORATION  
EXPLORATION & DEVELOPMENT  
2441 PECK AVE.  
P. O. BOX 1802  
RIVERTON, WY 82501 156335

NOTICE IS HEREBY GIVEN that the undersigned PATHFINDER MINES CORPORATION, hereby claims the land hereinafter described as a Lode Mining Claim, under and pursuant to the laws of the United States of America and of this state and in making such claim and for the purpose of establishing its right thereto, hereby certifies:

THAT A LODE, ledge, vein or deposit of valuable minerals, consisting of uranium and other valuable minerals within the limits of this claim as hereinafter established was discovered on the 20th day of November, 1981. update

THAT THE NAME of this claim is JOE # 18.

The locator does hereby locate and claim 1,500 linear feet vein or lode, together with 300 feet in width on each side of the center line of this claim. The general course of the vein or lode is in a East and West direction. The location monument lies within the boundaries of this claim at Corner # 6 the NW corner, and lies on the West end of this claim, and is 1,500 feet from the opposite end of this claim.

THAT THE EXTERIOR boundaries of this location are distinctly marked by posts or monuments at each corner, at the center of each sideline, and its boundaries can be readily traced, viz:

BEGINNING AT the NE corner, Post #1  
Thence 300 feet in a S direction to Post #2, the E end center  
Thence 300 feet in a S direction to Post #3, the SE corner  
Thence 1500 feet in a W direction to Post #4, the SW corner  
Thence 300 feet in a N direction to Post #5, the W end center  
Thence 300 feet in a N direction to Post #6, the NW corner  
Thence 1500 feet in a E direction to Post #1, the point of beginning.

TIE: The NW corner of this claim bears south 3150 feet  
4450' East from the SE corner of Section 19 T37NR 2E

LOCATION: This claim is located in:  
SW 1/4 of Section 29, Township 37N, Range 2E, G+SRB+M and  
of Section \_\_\_\_\_, Township \_\_\_\_\_, Range \_\_\_\_\_,  
County of Coconino, State of Arizona.

THAT THE original Location Certificate was filed on the 17th day of February, 1981, in Book 873 of Mining Claim Records on page 651 in the office of the County Clerk of Coconino County, State of Arizona. This amended and additional location and Location Certificate is made for the purpose of appropriating all ground within the boundaries as above described, correcting any irregularities, errors or defects and supplying any omissions which may have existed in the original location or the original Location Certificate providing the record thereof; provided however that nothing herein shall be construed as a waiver of any rights acquired under and by virtue of the original location.

Dated and signed this 2nd day of September, 1982.

By D.R. Anderson, Agent  
D.R. Anderson

STATE OF Wyoming } ss.  
COUNTY OF Fremont }

The foregoing instrument was subscribed and sworn to before me by D.R. Anderson, this 2nd day of September, 1982.

Witness my hand and official seal.

MY COMMISSION EXPIRES:

April 4, 1986

RECEIVED  
B.L.M. AZ STATE OFFICE

Notary Public Lisa Hernandez

STATE OF ARIZONA } ss.  
COUNTY OF COCONINO }

WITNESS MY HAND AND OFFICIAL SEAL



I HEREBY CERTIFY THAT THE WITHIN INSTRUMENT  
WAS FILED FOR RECORD IN COCONINO COUNTY,  
STATE OF ARIZONA.

HELEN I. HUDGENS  
COCONINO COUNTY RECORDER

FEE NO. \_\_\_\_\_

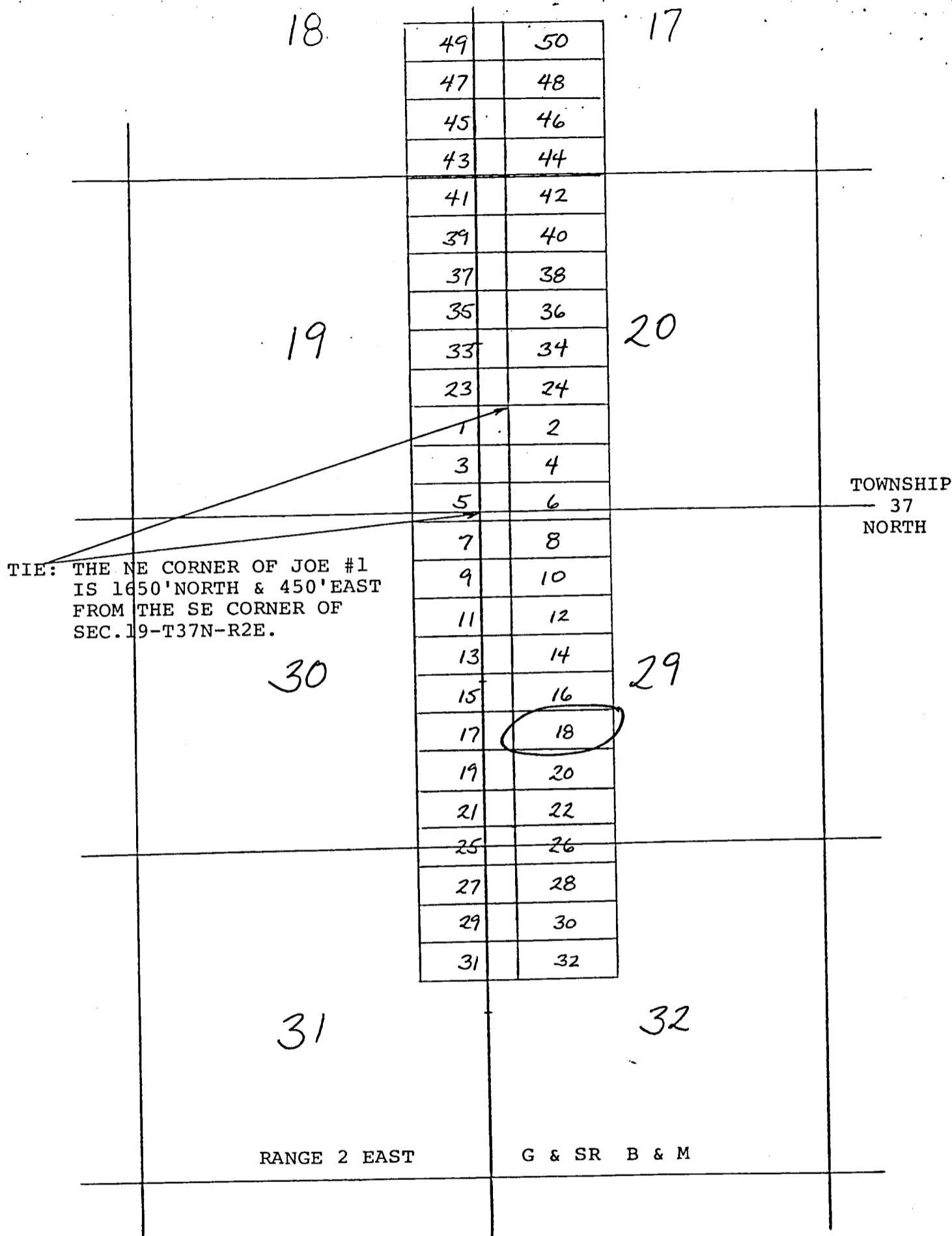
DOCKET \_\_\_\_\_ PAGE \_\_\_\_\_

DATE: \_\_\_\_\_

REQUEST OF: PATHFINDER MINES CO

BY \_\_\_\_\_ DEPUTY

—OE LODE MINING CLAIMS  
COCONINO COUNTY, ARIZONA  
SCALE: 1 inch = 2,000 feet



Side lines are 1500 feet, end lines are 600 feet;  
bearings are North/South, East/West parallel to  
the section lines except where noted.

Claim monuments are wooden stakes at least  
1½" x 1½" x 4" above the ground.

RECEIVED  
B.L.M. AZ STATE OFFICE

SEP 15 1982

07.45 A.M.  
PHOENIX, ARIZONA

# NOTICE AND CERTIFICATE OF LOCATION - LODE MINING CLAIM

Notice is Hereby Given that:

- 1) The name of this claim is JOE # 18, a lode mining claim.
- 2) The name and post office address of the locator is:  

Pathfinder Mines Corporation

550 California Street  
San Francisco, California 94104
- 3) The date of this location is the 20<sup>th</sup> day of November, 1981, on which date the notice of location was posted on the claim.
- 4) The locator does hereby locate and claim 1,500 linear feet vein or lode, together with 300 feet in width on each side of the center line of this claim.
- 5) The general course of the vein or lode is in a East and West direction. The location monument lies within the boundaries of this claim at Corner # 4 the NW corner, and lies on the West end of this claim, and is 1,500 feet from the opposite end of this claim.
- 6) The claim is situated in the NW quarter of Section 29, Twp. 37N, Rge. 2E, G & SR Base & Meridian, in the unknown Mining District, County of Coconino, State of Arizona.

The boundaries of this claim can be traced:

Beginning at the West end center monument, and running  
thence South 300 feet to SW corner monument No. 1;  
thence East 1,500 feet to SE corner monument No. 2;  
thence North 300 feet to East end center monument;  
thence North 300 feet to NE corner monument No. 3;  
thence West 1,500 feet to NW corner monument No. 4;  
thence South 300 feet to the point of beginning.

A MC 156335

- 7) All dips, variations, spurs, angles, and all veins, ledges, or deposits within the lines of this claim, together with all water and timber and any other rights appurtenant, allowed by the laws of the State or of the United States, are hereby claimed from the effective date of this location.
- 8) Tie: Corner No. 4 of this claim is located 500' East & 1800' South

from the SE corner of Section 19, Twp. 37N, Rge. 2E, G&SR, BM.

Locator: PATHFINDER MINES CORPORATION

By: Don Nelson

Agent

ARIZONA STATE OFFICE  
BU. LAND MANAGEMENT

FEB 11 1982

7:45 A.M.  
PHOENIX, ARIZONA

STATE OF ARIZONA  
COUNTY OF COCONINO

AMENDED AND ADDITIONAL  
NOTICE OF LODE MINING LOCATION

PATHFINDER MINES CORPORATION  
EXPLORATION & DEVELOPMENT  
2441 PECK AVE.  
P.O. BOX 1802  
RIVERTON, WY 82501  
156336

NOTICE IS HEREBY GIVEN that the undersigned PATHFINDER MINES CORPORATION, hereby claims the land hereinafter described as a Lode Mining Claim, under and pursuant to the laws of the United States of America and of this state and in making such claim and for the purpose of establishing its right thereto, hereby certifies:

THAT A LODE, ledge, vein or deposit of valuable minerals, consisting of uranium and other valuable minerals within the limits of this claim as hereinafter established was discovered on the 20th day of November, 1981.

THAT THE NAME of this claim is JOE #19

The locator does hereby locate and claim 1,500 linear feet vein or lode, together with 300 feet in width on each side of the center line of this claim. The general course of the vein or lode is in a East and West direction. The location monument lies within the boundaries of this claim at Corner # 1 the NE corner, and lies on the East end of this claim, and is 1,500 feet from the opposite end of this claim.

THAT THE EXTERIOR boundaries of this location are distinctly marked by posts or monuments at each corner, at the center of each sideline, and its boundaries can be readily traced, viz:

BEGINNING AT the NE corner, Post #1  
Thence 300 feet in a S direction to Post #2, the E end center  
Thence 300 feet in a S direction to Post #3, the SE corner  
Thence 1500 feet in a W direction to Post #4, the SW corner  
Thence 300 feet in a N direction to Post #5, the W end center  
Thence 300 feet in a N direction to Post #6, the NW corner  
Thence 1500 feet in a E direction to Post #1, the point of beginning.

TIE: The NE corner of this claim bears south 3750 feet  
+450' East from the SE corner of Section 19 T37N R2E

LOCATION: This claim is located in:  
SE 1/4 of Section 30, Township 37N, Range 2E, G+SR B+M and  
SW 1/4 of Section 29, Township ", Range ", ",  
County of Coconino, State of Arizona.

THAT THE original Location Certificate was filed on the 17th day of February, 1982, in Book 873 of Mining Claim Records on page 653 in the office of the County Clerk of Coconino County, State of Arizona. This amended and additional location and Location Certificate is made for the purpose of appropriating all ground within the boundaries as above described, correcting any irregularities, errors or defects and supplying any omissions which may have existed in the original location or the original Location Certificate providing the record thereof; provided however that nothing herein shall be construed as a waiver of any rights acquired under and by virtue of the original location.

Dated and signed this 2nd day of September, 1982.

By D.R. Anderson, Agent  
D.R. Anderson

STATE OF Wyoming } SS.  
COUNTY OF Fremont }

The foregoing instrument was subscribed and sworn to before me by D.R. Anderson, this 2nd day of September, 1982.

Witness my hand and official seal.

MY COMMISSION EXPIRES:

April 4, 1986

RECEIVED

B.L.M. AZ STATE OFFICE

Notary Public Lisa Hernandez

SEP 15 1982

07:45 A.M.

STATE OF ARIZONA }  
COUNTY OF COCONINO }

WITNESS MY HAND AND OFFICIAL SEAL



I HEREBY CERTIFY THAT THE WITHIN INSTRUMENT  
WAS FILED FOR RECORD IN COCONINO COUNTY,  
STATE OF ARIZONA.

HELEN I. HUDGENS  
COCONINO COUNTY RECORDER

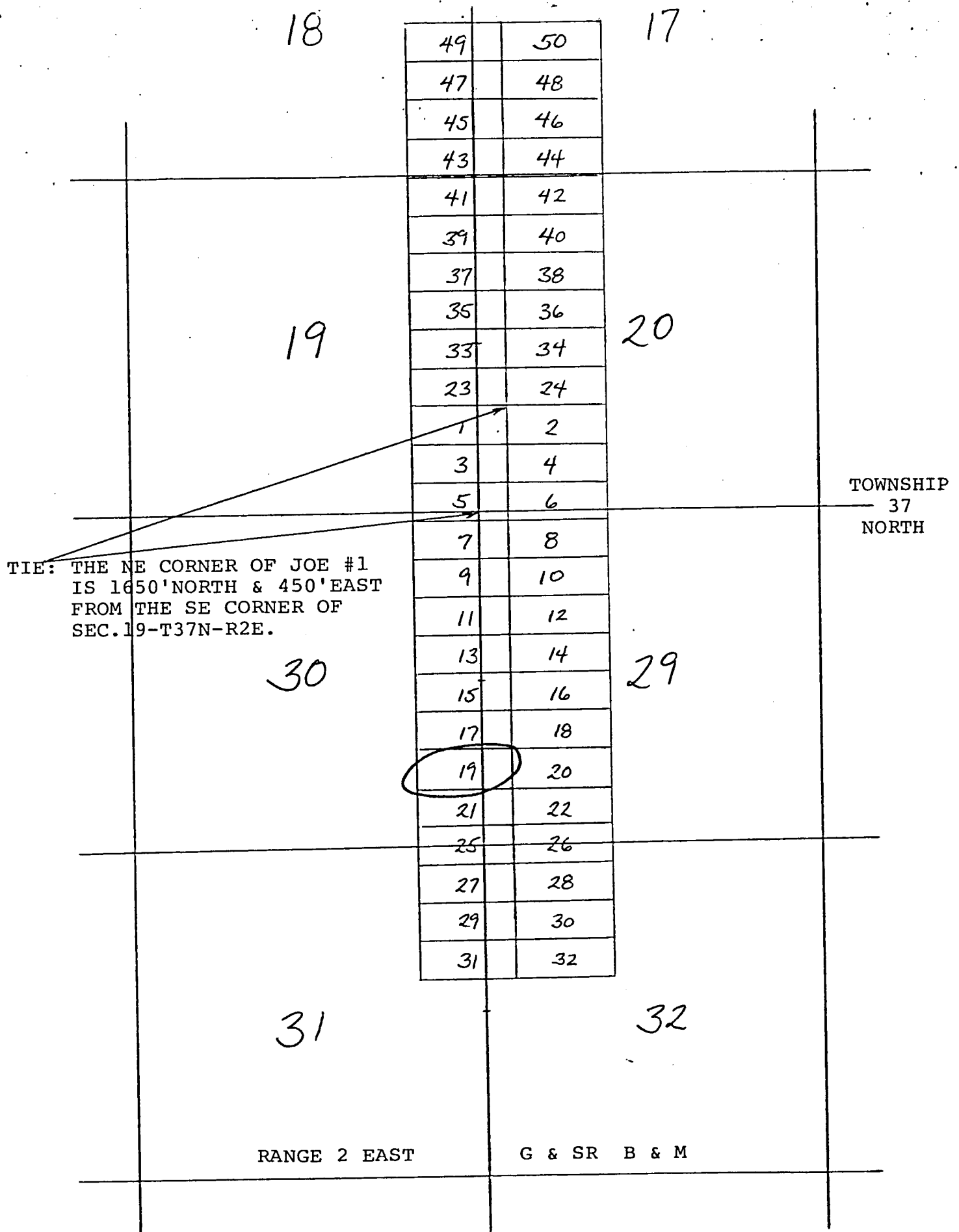
FEE NO. \_\_\_\_\_

DOCKET \_\_\_\_\_ PAGE \_\_\_\_\_

DATE: \_\_\_\_\_

REQUEST OF: PATHFINDER MINES Co

JOE LODE MINING CLAIMS  
COCONINO COUNTY, ARIZONA  
SCALE: 1 inch = 2,000 feet



Side lines are 1500 feet, end lines are 600 feet;  
bearings are North/South, East/West parallel to  
the section lines except where noted.

Claim monuments are wooden stakes at least  
1½" x 1½" x 4' above the ground.

RECEIVED  
B.L.M. AZ STATE OFFICE

SEP 15 1982

07:45 A.M.  
PHOENIX, ARIZONA



# NOTICE AND CERTIFICATE OF LOCATION - LODE MINING CLAIM

Notice is Hereby Given that:

- 1) The name of this claim is JOE # 19, a lode mining claim.
- 2) The name and post office address of the locator is:  

Pathfinder Mines Corporation

550 California Street  
San Francisco, California 94104
- 3) The date of this location is the 20<sup>th</sup> day of November, 1981, on which date the notice of location was posted on the claim.
- 4) The locator does hereby locate and claim 1,500 linear feet vein or lode, together with 300 feet in width on each side of the center line of this claim.
- 5) The general course of the vein or lode is in a West and East direction. The location monument lies within the boundaries of this claim at Corner # 1 the NE corner, and lies on the East end of this claim, and is 1,500 feet from the opposite end of this claim.
- 6) The claim is situated in the NE 1/4 SE 1/4 quarter of Section 29<sup>30</sup>, Twp. 37N, Rge. 2E, G & SR Base & Meridian, in the unknown Mining District, County of Coconino, State of Arizona.

The boundaries of this claim can be traced:

Beginning at the East end center monument, and running

thence North 300 feet to NE corner monument No. 1;  
thence West 1,500 feet to NW corner monument No. 2;  
thence South 300 feet to West end center monument;  
thence South 300 feet to SW corner monument No. 3;  
thence East 1,500 feet to SE corner monument No. 4;  
thence North 300 feet to the point of beginning.

- 7) All dips, variations, spurs, angles, and all veins, ledges, or deposits within the lines of this claim, together with all water and timber and any other rights appurtenant, allowed by the laws of the State or of the United States, are hereby claimed from the effective date of this location.

- 8) Tie: Corner No. 1 of this claim is located 500' East & 2400 South

from the SE corner of Section 19, Twp. 37N, Rge. 2E, G&SR, BM.

Locator: PATHFINDER MINES CORPORATION

By:

Agent

ARIZONA STATE OFFICE  
BU. LAND MANAGEMENT

FEB 11 1982

7:45 A.M.  
PHOENIX, ARIZONA

A MC 156336

STATE OF ARIZONA } ss.  
COUNTY OF COCONINO

AMENDED AND ADDITIONAL  
NOTICE OF LODE MINING LOCATION

PATHFINDER MINES CORPORATION  
EXPLORATION & DEVELOPMENT  
2441 PECK AVE.  
P. O. BOX 1802  
RIVERTON, WY 82501  
156337

NOTICE IS HEREBY GIVEN that the undersigned PATHFINDER MINES CORPORATION hereby claims the land hereinafter described as a Lode Mining Claim, under and pursuant to the laws of the United States of America and of this state and in making such claim and for the purpose of establishing its right thereto, hereby certifies:

THAT A LODE, ledge, vein or deposit of valuable minerals, consisting of uranium and other valuable minerals within the limits of this claim as hereinafter established was discovered on the 20th day of November, 1981. update

THAT THE NAME of this claim is JOE #20.

The locator does hereby locate and claim 1,500 linear feet vein or lode, together with 300 feet in width on each side of the center line of this claim. The general course of the vein or lode is in a East and West direction. The location monument lies within the boundaries of this claim at Corner # 6 the NW corner, and lies on the West end of this claim, and is 1,500 feet from the opposite end of this claim.

THAT THE EXTERIOR boundaries of this location are distinctly marked by posts or monuments at each corner, at the center of each sideline, and its boundaries can be readily traced, viz:

BEGINNING AT the NE corner, Post #1  
Thence 300 feet in a S direction to Post #2, the E end center  
Thence 300 feet in a S direction to Post #3, the SE corner  
Thence 1500 feet in a W direction to Post #4, the SW corner  
Thence 300 feet in a N direction to Post #5, the W end center  
Thence 300 feet in a N direction to Post #6, the NW corner  
Thence 1500 feet in a E direction to Post #1, the point of beginning.

TIE: The NW corner of this claim bears South 3750 feet  
+ 450' East from the SE corner of Section 19 T37N R2E

LOCATION: This claim is located in:  
SW 1/4 of Section 29, Township 37N, Range 2E, G+SRB+M and  
of Section \_\_\_\_\_, Township \*\*, Range \_\_\_\_\_,  
County of Coconino, State of Arizona.

THAT THE original Location Certificate was filed on the 17th day of February, 1981, in Book 873 of Mining Claim Records on page 655 in the office of the County Clerk of Coconino County, State of Arizona. This amended and additional location and Location Certificate is made for the purpose of appropriating all ground within the boundaries as above described, correcting any irregularities, errors or defects and supplying any omissions which may have existed in the original location or the original Location Certificate providing the record thereof; provided however that nothing herein shall be construed as a waiver of any rights acquired under and by virtue of the original location.

Dated and signed this 2nd day of September, 1982.

By D.R. Anderson, Agent  
D.R. Anderson

STATE OF Wyoming } ss.  
COUNTY OF Fremont

The foregoing instrument was subscribed and sworn to before me by D.R. Anderson, this 2nd day of September, 1982.

Witness my hand and official seal.

MY COMMISSION EXPIRES:

April 4, 1986

RECEIVED  
B.L.M. AZ STATE OFFICE

SEP 15 1982

Lisa Hernandez  
Notary Public Lisa Hernandez

STATE OF ARIZONA } ss.  
COUNTY OF COCONINO  
WITNESS MY HAND AND OFFICIAL SEAL



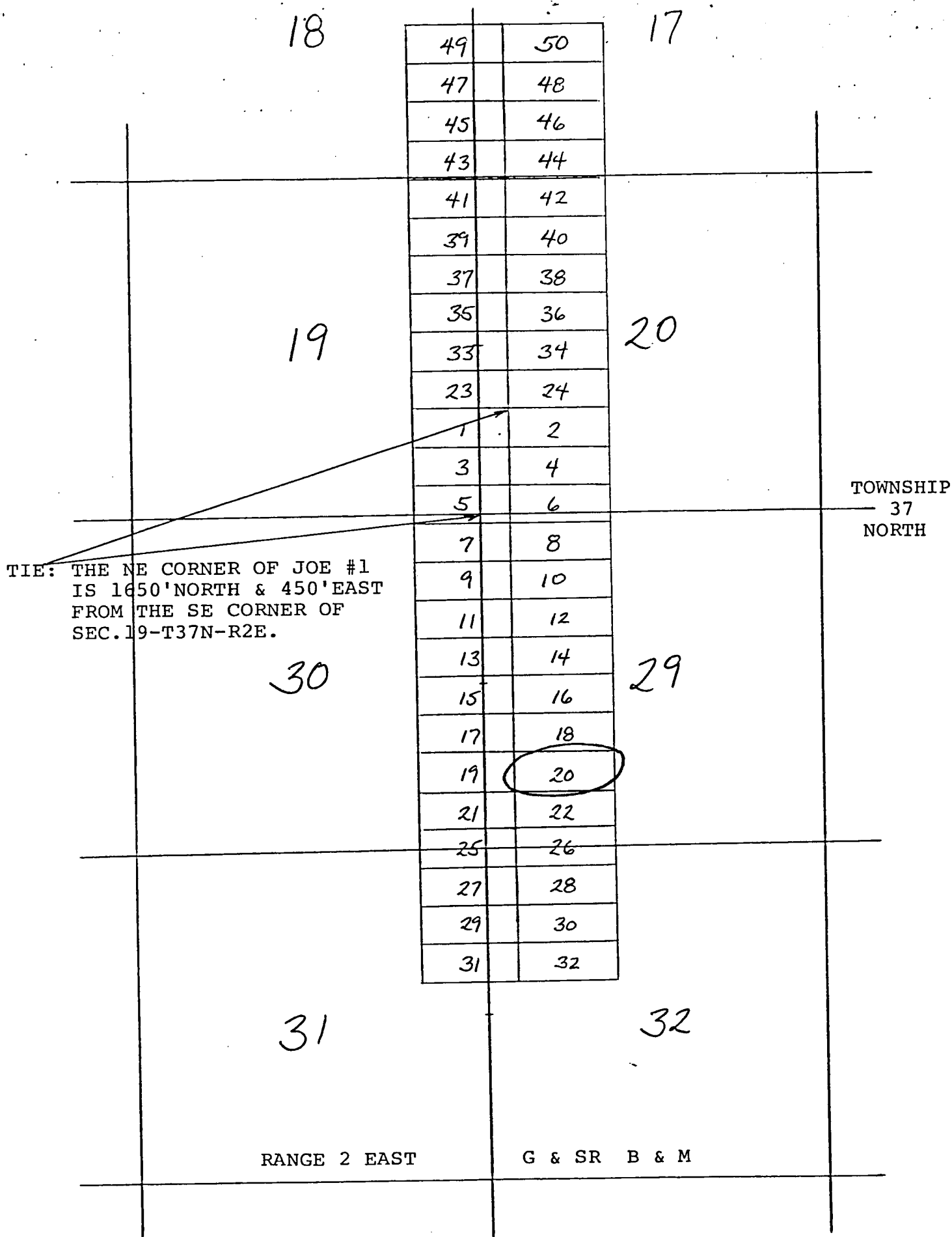
I HEREBY CERTIFY THAT THE WITHIN INSTRUMENT  
WAS FILED FOR RECORD IN COCONINO COUNTY,  
STATE OF ARIZONA

HELEN I. HUDGENS  
COCONINO COUNTY RECORDER

FEE NO. \_\_\_\_\_  
DOCKET \_\_\_\_\_ PAGE \_\_\_\_\_  
DATE: \_\_\_\_\_  
REQUEST OF: PATHFINDER MINES CO

BY \_\_\_\_\_  
DEPUTY

JOE LODE MINING CLAIMS  
COCONINO COUNTY, ARIZONA  
SCALE: 1 inch = 2,000 feet



Side lines are 1500 feet, end lines are 600 feet;  
bearings are North/South, East/West parallel to  
the section lines except where noted.

Claim monuments are wooden stakes at least  
1½" x 1½" x 4' above the ground.

RECEIVED  
B.L.M. AZ STATE OFFICE

SEP 15 1982

07.45 A.M.  
PHOENIX, ARIZONA



# NOTICE AND CERTIFICATE OF LOCATION - LODE MINING CLAIM

Notice is Hereby Given that:

- 1) The name of this claim is JOE # 20, a lode mining claim.
- 2) The name and post office address of the locator is:  

Pathfinder Mines Corporation

550 California Street  
San Francisco, California 94104
- 3) The date of this location is the 20<sup>th</sup> day of November, 1981, on which date the notice of location was posted on the claim.
- 4) The locator does hereby locate and claim 1,500 linear feet vein or lode, together with 300 feet in width on each side of the center line of this claim.
- 5) The general course of the vein or lode is in a East and West direction. The location monument lies within the boundaries of this claim at Corner # 4 the NW corner, and lies on the West end of this claim, and is 1,500 feet from the opposite end of this claim.
- 6) The claim is situated in the NW 4th quarter of Section 29, Twp. 37N, Rge. 2E, G & SR Base & Meridian, in the unknown Mining District, County of Coconino, State of Arizona.

The boundaries of this claim can be traced:

Beginning at the West end center monument, and running  
thence South 300 feet to SW corner monument No. 1;  
thence East 1,500 feet to SE corner monument No. 2;  
thence North 300 feet to East end center monument;  
thence North 300 feet to NE corner monument No. 3;  
thence West 1,500 feet to NW corner monument No. 4;  
thence South 300 feet to the point of beginning.

- 7) All dips, variations, spurs, angles, and all veins, ledges, or deposits within the lines of this claim, together with all water and timber and any other rights appurtenant, allowed by the laws of the State or of the United States, are hereby claimed from the effective date of this location.
- 8) Tie: Corner No. 4 of this claim is located 500' East & 2400' South

from the SE corner of Section 19, Twp. 37N, Rge. 2E, G&SR, BM.

Locator: PATHFINDER MINES CORPORATION

By: [Signature]  
Agent

ARIZONA STATE OFFICE  
BU. LAND MANAGEMENT

FEB 11 1982

7:45 A.M.  
PHOENIX, ARIZONA

A MC 156337

STATE OF ARIZONA  
COUNTY OF COCONINO

AMENDED AND ADDITIONAL  
NOTICE OF LODE MINING LOCATION

PATHFINDER MINES CORPORATION  
EXPLORATION & DEVELOPMENT  
2441 PECK AVE.  
P. O. BOX 1802  
RIVERTON, WY 82501

156338

NOTICE IS HEREBY GIVEN that the undersigned PATHFINDER MINES CORPORATION, hereby claims the land hereinafter described as a Lode Mining Claim, under and pursuant to the laws of the United States of America and of this state and in making such claim and for the purpose of establishing its right thereto, hereby certifies:

THAT A LODE, ledge, vein or deposit of valuable minerals, consisting of uranium and other valuable minerals within the limits of this claim as hereinafter established was discovered on the 20th day of November, 1981.

update

THAT THE NAME of this claim is JOE # 21

The locator does hereby locate and claim 1,500 linear feet vein or lode, together with 300 feet in width on each side of the center line of this claim. The general course of the vein or lode is in a East and West direction. The location monument lies within the boundaries of this claim at Corner # 1 the NE corner, and lies on the East end of this claim, and is 1,500 feet from the opposite end of this claim.

THAT THE EXTERIOR boundaries of this location are distinctly marked by posts or monuments at each corner, at the center of each sideline, and its boundaries can be readily traced, viz:

|                  |             |                 |  |
|------------------|-------------|-----------------|--|
| BEGINNING AT the | <u>NE</u>   | corner, Post #1 |  |
| Thence           | <u>300</u>  | feet in a       | <u>S</u> direction to Post #2, the <u>E end center</u> |
| Thence           | <u>300</u>  | feet in a       | <u>S</u> direction to Post #3, the <u>SE corner</u>    |
| Thence           | <u>1500</u> | feet in a       | <u>W</u> direction to Post #4, the <u>SW corner</u>    |
| Thence           | <u>300</u>  | feet in a       | <u>N</u> direction to Post #5, the <u>W end center</u> |
| Thence           | <u>300</u>  | feet in a       | <u>N</u> direction to Post #6, the <u>NW corner</u>    |
| Thence           | <u>1500</u> | feet in a       | <u>E</u> direction to Post #1, the point of beginning. |

TIE: The NE corner of this claim bears South 4350 feet 4450' East from the SE corner of Section 19 T37N R 2E

LOCATION: This claim is located in:  
SE 1/4 of Section 30, Township 37N, Range 2E, G+SR B+M and  
SW 1/4 of Section 29, Township ", Range ", ",  
County of Coconino, State of Arizona.

THAT THE original Location Certificate was filed on the 17th day of February, 1982, in Book 873 of Mining Claim Records on page 657 in the office of the County Clerk of Coconino County, State of Arizona. This amended and additional location and Location Certificate is made for the purpose of appropriating all ground within the boundaries as above described, correcting any irregularities, errors or defects and supplying any omissions which may have existed in the original location or the original Location Certificate providing the record thereof; provided however that nothing herein shall be construed as a waiver of any rights acquired under and by virtue of the original location.

Dated and signed this 2nd day of September, 1982.

By D.R. Anderson, Agent  
D.R. Anderson

STATE OF Wyoming }  
COUNTY OF Fremont } SS.

The foregoing instrument was subscribed and sworn to before me by D.R. Anderson, this 2nd day of September, 1982.

Witness my hand and official seal.

MY COMMISSION EXPIRES:

April 4, 1986

RECEIVED  
B.L.M. AZ STATE OFFICE

SEP 15 1982

Lisa Hernandez  
Notary Public Lisa Hernandez

STATE OF ARIZONA }  
COUNTY OF COCONINO }  
WITNESS MY HAND AND OFFICIAL SEAL

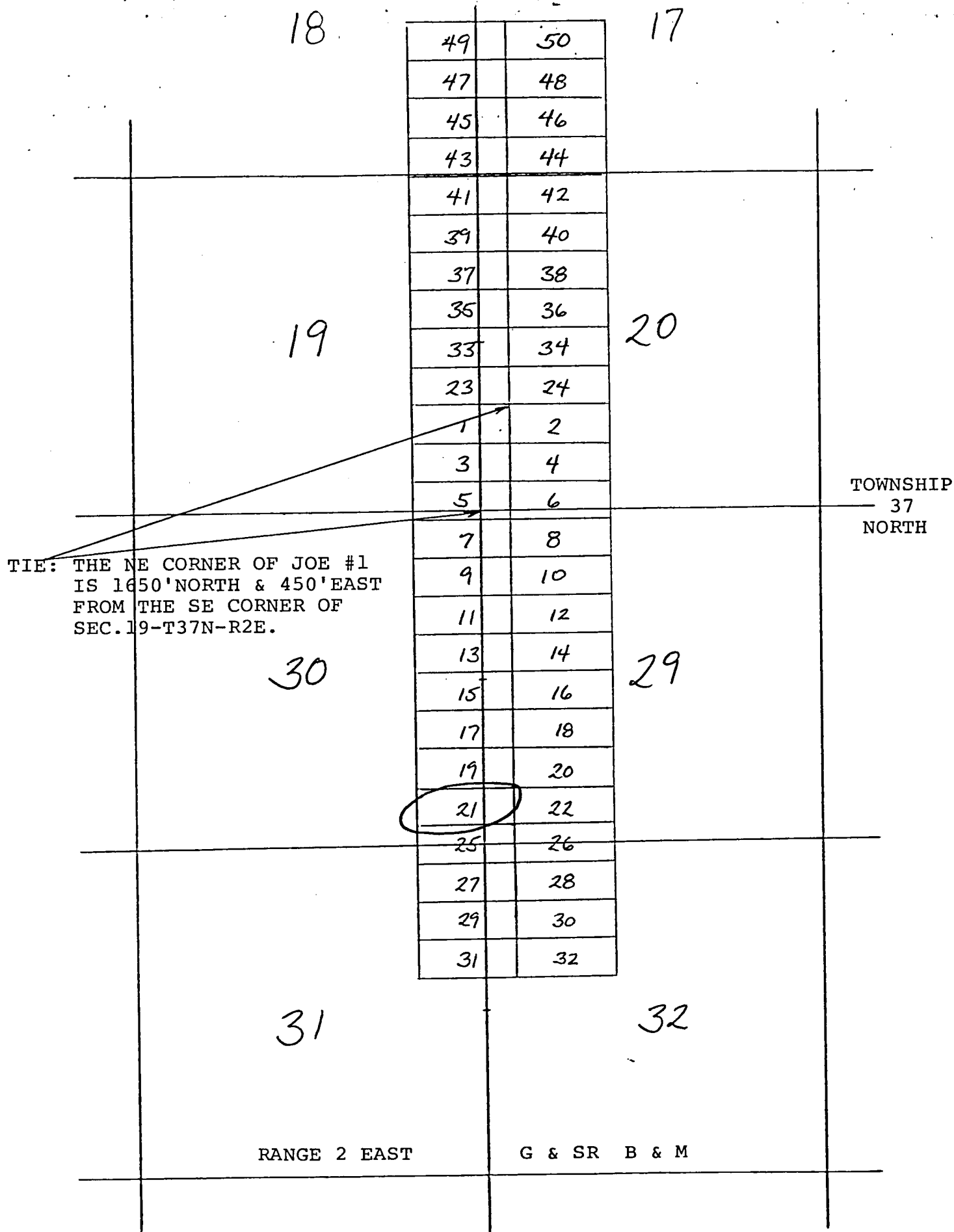


I HEREBY CERTIFY THAT THE WITHIN INSTRUMENT  
WAS FILED FOR RECORD IN COCONINO COUNTY,  
STATE OF ARIZONA

HELEN I. HUDGENS  
COCONINO COUNTY RECORDER

FEE NO. \_\_\_\_\_  
DOCKET \_\_\_\_\_ PAGE \_\_\_\_\_  
DATE: \_\_\_\_\_  
REQUEST OF: PATHFINDER MINES CORP

—OE LODE MINING CLAIMS  
COCONINO COUNTY, ARIZONA  
SCALE: 1 inch = 2,000 feet



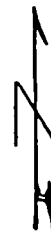
Side lines are 1500 feet, end lines are 600 feet;  
bearings are North/South, East/West parallel to  
the section lines except where noted.

Claim monuments are wooden stakes at least  
1½" x 1½" x 4' above the ground.

RECEIVED  
B.L.M. AZ STATE OFFICE

SEP 15 1982

07:45 A.M.  
PHOENIX, ARIZONA



# NOTICE AND CERTIFICATE OF LOCATION - LODE MINING CLAIM

Notice is Hereby Given that:

- 1) The name of this claim is Joe #21, a lode mining claim.
- 2) The name and post office address of the locator is:  

Pathfinder Mines Corporation

550 California Street  
San Francisco, California 94104
- 3) The date of this location is the 20th day of November, 1981, on which date the notice of location was posted on the claim.
- 4) The locator does hereby locate and claim 1,500 linear feet vein or lode, together with 300 feet in width on each side of the center line of this claim.
- 5) The general course of the vein or lode is in a West and East direction. The location monument lies within the boundaries of this claim at Corner # 1 the NE corner, and lies on the East end of this claim, and is 1,500 feet from the opposite end of this claim.
- 6) The claim is situated in the SE quarter of Section 30/29, Twp. 37N, Rge. 2E, G & SR Base & Meridian, in the unknown Mining District, County of Coconino, State of Arizona.

The boundaries of this claim can be traced:

Beginning at the East end center monument, and running  
thence North 300 feet to NE corner monument No. 1;  
thence West 1,500 feet to NW corner monument No. 2;  
thence South 300 feet to West end center monument;  
thence South 300 feet to SW corner monument No. 3;  
thence East 1,500 feet to SE corner monument No. 4;  
thence North 300 feet to the point of beginning.

- 7) All dips, variations, spurs, angles, and all veins, ledges, or deposits within the lines of this claim, together with all water and timber and any other rights appurtenant, allowed by the laws of the State or of the United States, are hereby claimed from the effective date of this location.

- 8) Tie: Corner No. 1 of this claim is located 500'E +  
3000'S

from the SE corner of Section 19, Twp. 37N, Rge. 2E,  
G&SR, BM.

Locator: PATHFINDER MINES CORPORATION

By:

JK Anderson  
Agent

ARIZONA STATE OFFICE  
BU. LAND MANAGEMENT

FEB 11 1982

7:45 a.m.  
PHOENIX, ARIZONA

A MC 156338

STATE OF ARIZONA }  
COUNTY OF COCONINO } SS.

AMENDED AND ADDITIONAL  
NOTICE OF LODE MINING LOCATION

PATHFINDER MINES CORPORATION  
EXPLORATION & DEVELOPMENT  
2441 PECK AVE.  
P. O. BOX 1802  
RIVERTON, WY 82501  
156339

NOTICE IS HEREBY GIVEN that the undersigned PATHFINDER MINES CORPORATION hereby claims the land hereinafter described as a Lode Mining Claim, under and pursuant to the laws of the United States of America and of this state and in making such claim and for the purpose of establishing its right thereto, hereby certifies:

THAT A LODE, ledge, vein or deposit of valuable minerals, consisting of uranium and other valuable minerals within the limits of this claim as hereinafter established was discovered on the 20th day of November, 1981. update 81

THAT THE NAME of this claim is JOE # 22.

The locator does hereby locate and claim 1,500 linear feet vein or lode, together with 300 feet in width on each side of the center line of this claim. The general course of the vein or lode is in a East and West direction. The location monument lies within the boundaries of this claim at Corner # 6 the NW corner, and lies on the West end of this claim, and is 1,500 feet from the opposite end of this claim.

THAT THE EXTERIOR boundaries of this location are distinctly marked by posts or monuments at each corner, at the center of each sideline, and its boundaries can be readily traced, viz:

BEGINNING AT the NE corner, Post #1  
Thence 300 feet in a S direction to Post #2, the E end center  
Thence 300 feet in a S direction to Post #3, the SE corner  
Thence 1500 feet in a W direction to Post #4, the SW corner  
Thence 300 feet in a N direction to Post #5, the W end center  
Thence 300 feet in a N direction to Post #6, the NW corner  
Thence 1500 feet in a E direction to Post #1, the point of beginning.

TIE: The NW corner of this claim bears South 4350 feet  
+450' East from the SE corner of Section 19 T37N R 2E

LOCATION: This claim is located in:  
SW 4 of Section 29, Township 37N, Range 2E, G+SRB+M and  
of Section \_\_\_\_\_, Township \_\_\_\_\_, Range \_\_\_\_\_,  
County of Coconino, State of Arizona.

THAT THE original Location Certificate was filed on the 17th day of February, 1981, in Book 873 of Mining Claim Records on page 659 in the office of the County Clerk of Coconino County, State of Arizona. This amended and additional location and Location Certificate is made for the purpose of appropriating all ground within the boundaries as above described, correcting any irregularities, errors or defects and supplying any omissions which may have existed in the original location or the original Location Certificate providing the record thereof; provided however that nothing herein shall be construed as a waiver of any rights acquired under and by virtue of the original location.

Dated and signed this 2nd day of September, 1982.

By D.R. Anderson, Agent  
D.R. Anderson

STATE OF Wyoming }  
COUNTY OF Fremont } SS.

The foregoing instrument was subscribed and sworn to before me by D.R. Anderson, this 2nd day of September, 1982.

Witness my hand and official seal.

MY COMMISSION EXPIRES:

April 4, 1986

RECEIVED  
B.L.M. AZ STATE OFFICE

Notary Public Lisa Hernandez

SEP 15 1982

07:45 A.M.  
PHOENIX, ARIZONA

STATE OF ARIZONA }  
COUNTY OF COCONINO }

WITNESS MY HAND AND OFFICIAL SEAL



I HEREBY CERTIFY THAT THE WITHIN INSTRUMENT  
WAS FILED FOR RECORD IN COCONINO COUNTY,  
STATE OF ARIZONA.

HELEN I. HUDGENS  
COCONINO COUNTY RECORDER

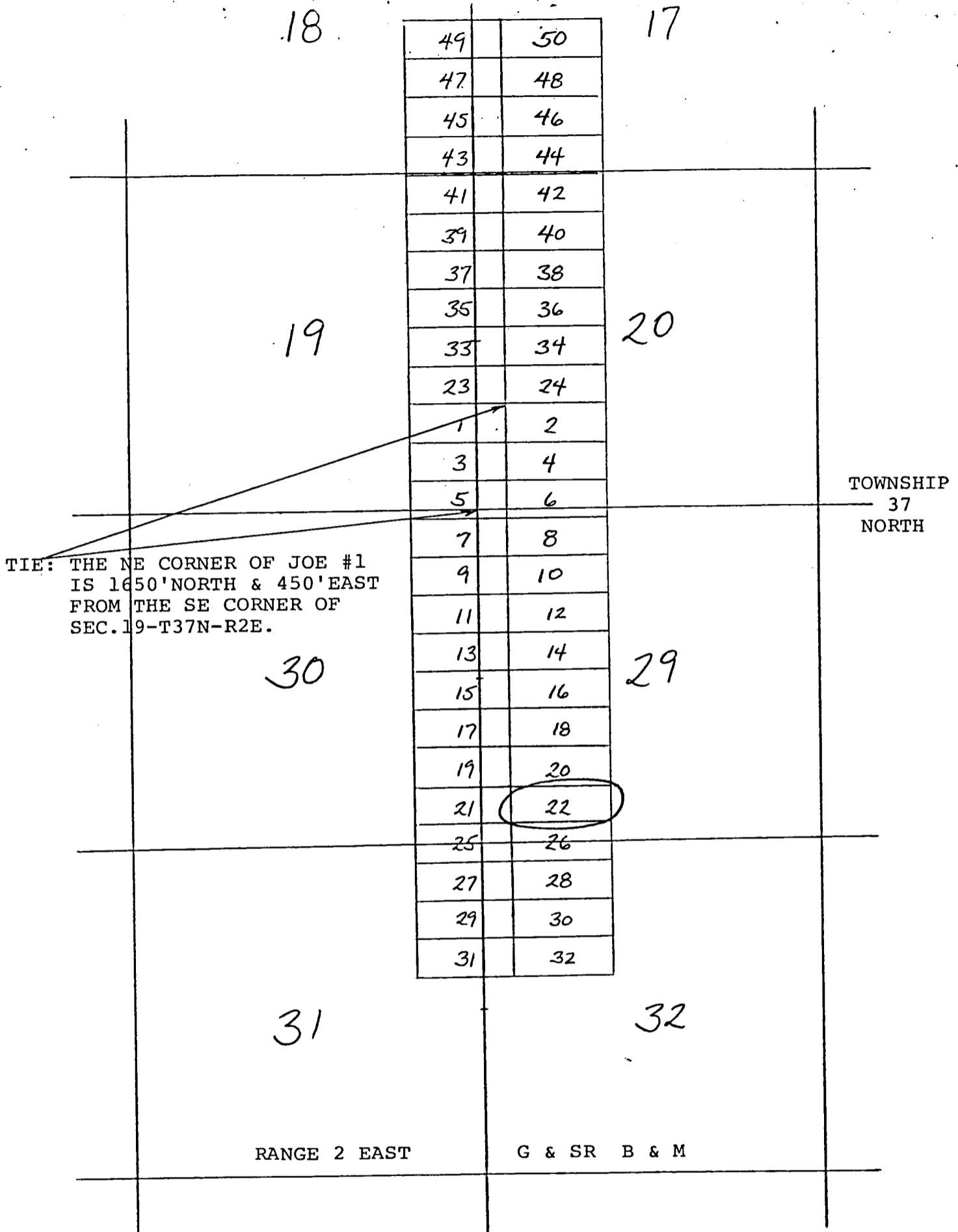
FEE NO. \_\_\_\_\_

DOCKET \_\_\_\_\_ PAGE \_\_\_\_\_

DATE: \_\_\_\_\_

REQUEST OF: PATHFINDER MINES CO

JOE LODE MINING CLAIMS  
COCONINO COUNTY, ARIZONA  
SCALE: 1 inch = 2,000 feet



Side lines are 1500 feet, end lines are 600 feet; bearings are North/South, East/West parallel to the section lines except where noted.

Claim monuments are wooden stakes at least 1½" x 1½" x 4' above the ground.

RECEIVED  
B.L.M. AZ STATE OFFICE

SEP 15 1982

07:45 A.M.  
PHOENIX, ARIZONA



NOTICE AND CERTIFICATE OF LOCATION - LODE MINING CLAIM

Notice is Hereby Given that:

1) The name of this claim is Joe # 22, a lode mining claim.

2) The name and post office address of the locator is:

Pathfinder Mines Corporation

550 California Street

San Francisco, California 94104

3) The date of this location is the 20<sup>th</sup> day of November, 1981, on which date the notice of location was posted on the claim.

4) The locator does hereby locate and claim 1500 linear feet vein or lode, together with 300 feet in width on each side of the center line of this claim.

5) The general course of the vein or lode is in a East and West direction. The location monument lies within the boundaries of this claim at Corner # 4 the NW corner; and lies on the West end of this claim, and is 1500 feet from the opposite end of this claim.

6) The claim is situated in the SW quarter of Section 29, T. 37 N. R. 2E W., G & SR Base & Meridian, in the unknown Mining District, County of Coconino, State of Arizona.

The boundaries of this claim can be traced:

Beginning at the West end center monument, and running

thence South 300 feet to SW corner monument No. 1;

thence East 1500 feet to SE corner monument No. 2;

thence North 300 feet to East end center monument;

thence North 300 feet to NE corner monument No. 3;

thence West 1500 feet to NW corner monument No. 4;

thence South 300 feet to the point of beginning.

7) All dips, variations, spurs, angles, and all veins, ledges, or deposits within the lines of this claim, together with all water and timber and any other rights appurtenant, allowed by the laws of the State or of the United States, are hereby claimed from the effective date of this location.

8) Tie: Corner No. 4 of this claim is located 500' East & 3,000' South

from the SE corner of Section 19 T. 37 N., R. 2E W., G&SR, BM.

Locator: PATHFINDER MINES CORPORATION

By: [Signature]

Agent

ARIZONA STATE OFFICE  
BU. LAND MANAGEMENT

FEB 11 1982

7:45 A.M.  
PHOENIX, ARIZONA

A HC 156339

STATE OF ARIZONA }  
COUNTY OF COCONINO } SS.

AMENDED AND ADDITIONAL  
NOTICE OF LODE MINING LOCATION

PATHFINDER MINES CORPORATION  
EXPLORATION & DEVELOPMENT  
2441 PECK AVE. 156340  
P. O. BOX 1802  
RIVERTON, WY 82501

NOTICE IS HEREBY GIVEN that the undersigned PATHFINDER MINES CORPORATION, hereby claims the land hereinafter described as a Lode Mining Claim, under and pursuant to the laws of the United States of America and of this state and in making such claim and for the purpose of establishing its right thereto, hereby certifies:

THAT A LODE, ledge, vein or deposit of valuable minerals, consisting of uranium and other valuable minerals within the limits of this claim as hereinafter established was discovered on the 20th day of November, 1981. update

THAT THE NAME of this claim is JOE # 23.

The locator does hereby locate and claim 1,500 linear feet vein or lode, together with 300 feet in width on each side of the center line of this claim. The general course of the vein or lode is in a East and West direction. The location monument lies within the boundaries of this claim at Corner # 1 the NE corner, and lies on the East end of this claim, and is 1,500 feet from the opposite end of this claim.

THAT THE EXTERIOR boundaries of this location are distinctly marked by posts or monuments at each corner, at the center of each sideline, and its boundaries can be readily traced, viz:

BEGINNING AT the NE corner, Post #1  
Thence 300 feet in a S direction to Post #2, the E end center  
Thence 300 feet in a S direction to Post #3, the SE corner  
Thence 1500 feet in a W direction to Post #4, the SW corner  
Thence 300 feet in a N direction to Post #5, the W end center  
Thence 300 feet in a N direction to Post #6, the NW corner  
Thence 1500 feet in a E direction to Post #1, the point of beginning.

TIE: The NE corner of this claim bears north 2250 feet  
+450' East from the SE corner of Section 19 T37N R2E

LOCATION: This claim is located in:  
SE 1/4 of Section 19, Township 37N, Range 2E, G+SR B+M and  
SW 1/4 of Section 20, Township ", Range ", ",  
County of Coconino, State of Arizona.

THAT THE original Location Certificate was filed on the 17th day of February, 1982, in Book 873 of Mining Claim Records on page 661 in the office of the County Clerk of Coconino County, State of Arizona. This amended and additional location and Location Certificate is made for the purpose of appropriating all ground within the boundaries as above described, correcting any irregularities, errors or defects and supplying any omissions which may have existed in the original location or the original Location Certificate providing the record thereof; provided however that nothing herein shall be construed as a waiver of any rights acquired under and by virtue of the original location.

Dated and signed this 2nd day of September, 1982.

By D.R. Anderson, Agent  
D.R. Anderson

STATE OF Wyoming }  
COUNTY OF Fremont } SS.

The foregoing instrument was subscribed and sworn to before me by D.R. Anderson, this 2nd day of September, 1982.

Witness my hand and official seal.

MY COMMISSION EXPIRES:

April 4, 1986

RECEIVED  
B.L.M. AZ STATE OFFICE

SEP 15 1982

Notary Public Lisa Hernandez

STATE OF ARIZONA }  
COUNTY OF COCONINO }  
WITNESS MY HAND AND OFFICIAL SEAL

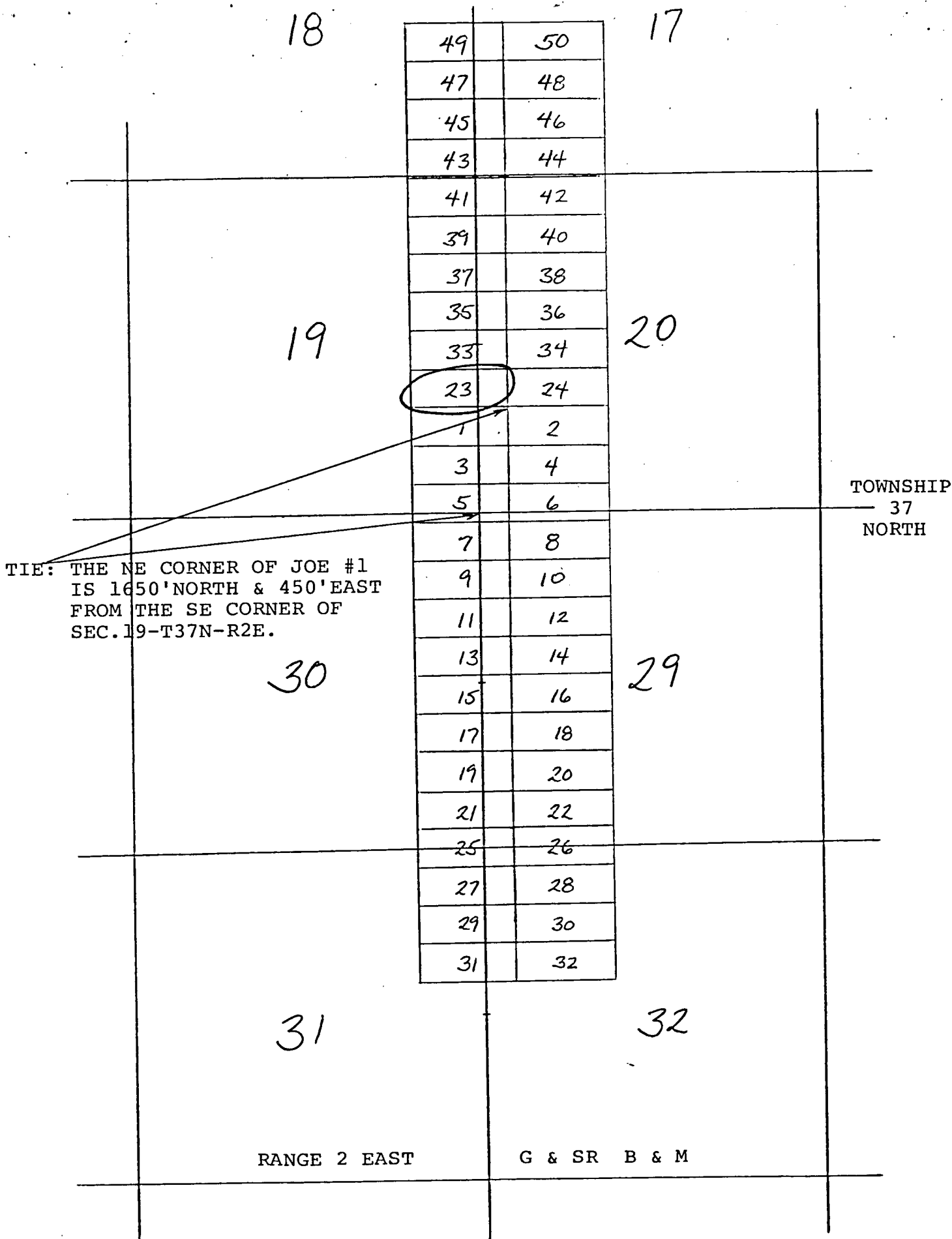


I HEREBY CERTIFY THAT THE WITHIN INSTRUMENT  
WAS FILED FOR RECORD IN COCONINO COUNTY,  
STATE OF ARIZONA.

HELEN I. HUGGINS  
COCONINO COUNTY RECORDER

FEE NO. \_\_\_\_\_  
DOCKET \_\_\_\_\_ PAGE \_\_\_\_\_  
DATE: \_\_\_\_\_  
REQUEST OF: PATHFINDER MINES CORP

OE LODE MINING CLAIMS  
COCONINO COUNTY, ARIZONA  
SCALE: 1 inch = 2,000 feet



Side lines are 1500 feet, end lines are 600 feet; bearings are North/South, East/West parallel to the section lines except where noted.

Claim monuments are wooden stakes at least 1½" x 1½" x 4' above the ground.

RECEIVED  
B.L.M. AZ STATE OFFICE

SEP 15 1982

07.45 A.M.  
PHOENIX, ARIZONA



# NOTICE AND CERTIFICATE OF LOCATION - LODE MINING CLAIM

Notice is Hereby Given that:

- 1) The name of this claim is Joe #23, a lode mining claim.
- 2) The name and post office address of the locator is:  

Pathfinder Mines Corporation

550 California Street  
San Francisco, California 94104
- 3) The date of this location is the 20th day of November, 1981, on which date the notice of location was posted on the claim.
- 4) The locator does hereby locate and claim 1,500 linear feet vein or lode, together with 300 feet in width on each side of the center line of this claim.
- 5) The general course of the vein or lode is in a West and East direction. The location monument lies within the boundaries of this claim at Corner # 1 the NE corner, and lies on the East end of this claim, and is 1,500 feet from the opposite end of this claim.
- 6) The claim is situated in the NW quarter of Section 20<sup>19</sup>, Twp. 37N, Rge. 2E, G & SR Base & Meridian, in the unknown Mining District, County of Coconino, State of Arizona.

The boundaries of this claim can be traced:

Beginning at the East end center monument, and running  
thence North 300 feet to NE corner monument No. 1;  
thence West 1,500 feet to NW corner monument No. 2;  
thence South 300 feet to West end center monument;  
thence South 300 feet to SW corner monument No. 3;  
thence East 1,500 feet to SE corner monument No. 4;  
thence North 300 feet to the point of beginning.

- 7) All dips, variations, spurs, angles, and all veins, ledges, or deposits within the lines of this claim, together with all water and timber and any other rights appurtenant, allowed by the laws of the State or of the United States, are hereby claimed from the effective date of this location.

- 8) Tie: Corner No. 1 of this claim is located 500'E  
3000'N

from the SE corner of Section 19, Twp. 37N, Rge. 2E,  
G&SR, BM.

Locator: PATHFINDER MINES CORPORATION

By:

PK Anderson  
Agent

ARIZONA STATE OFFICE  
BU. LAND MANAGEMENT

FEB 11 1982

7:45 A.M.  
PHOENIX, ARIZONA

A MC 156360

STATE OF ARIZONA }  
COUNTY OF COCONINO } SS.

AMENDED AND ADDITIONAL  
NOTICE OF LODE MINING LOCATION

PATHFINDER MINES CORPORATION  
EXPLORATION & DEVELOPMENT  
2441 PECK AVE.  
P. O. BOX 1802  
RIVERTON, WY 82501

156341

NOTICE IS HEREBY GIVEN that the undersigned PATHFINDER MINES CORPORATION, hereby claims the land hereinafter described as a Lode Mining Claim, under and pursuant to the laws of the United States of America and of this state and in making such claim and for the purpose of establishing its right thereto, hereby certifies:

THAT A LODE, ledge, vein or deposit of valuable minerals, consisting of uranium and other valuable minerals within the limits of this claim as hereinafter established was discovered on the 20th day of November, 1981.

update  
JH

THAT THE NAME of this claim is JOE # 24.

The locator does hereby locate and claim 1,500 linear feet vein or lode, together with 300 feet in width on each side of the center line of this claim. The general course of the vein or lode is in a East and West direction. The location monument lies within the boundaries of this claim at Corner # 6 the NW corner, and lies on the West end of this claim, and is 1,500 feet from the opposite end of this claim.

THAT THE EXTERIOR boundaries of this location are distinctly marked by posts or monuments at each corner, at the center of each sideline, and its boundaries can be readily traced, viz:

BEGINNING AT the NE corner, Post #1  
Thence 300 feet in a S direction to Post #2, the E end center  
Thence 300 feet in a S direction to Post #3, the SE corner  
Thence 1500 feet in a W direction to Post #4, the SW corner  
Thence 300 feet in a N direction to Post #5, the W end center  
Thence 300 feet in a N direction to Post #6, the NW corner  
Thence 1500 feet in a E direction to Post #1, the point of beginning.

TIE: The NW corner of this claim bears north 2250 feet  
+450' East from the SE corner of Section 19 T37NR 2E

LOCATION: This claim is located in:  
SW 1/4 of Section 20, Township 37N, Range 2E, G+SRB+M and  
of Section \_\_\_\_\_, Township \_\_\_\_\_, Range \_\_\_\_\_,  
County of Coconino, State of Arizona.

THAT THE original Location Certificate was filed on the 17th day of February, 1981, in Book 873 of Mining Claim Records on page 663 in the office of the County Clerk of Coconino County, State of Arizona. This amended and additional location and Location Certificate is made for the purpose of appropriating all ground within the boundaries as above described, correcting any irregularities, errors or defects and supplying any omissions which may have existed in the original location or the original Location Certificate providing the record thereof; provided however that nothing herein shall be construed as a waiver of any rights acquired under and by virtue of the original location.

Dated and signed this 2nd day of September, 1982.

By D.R. Anderson, Agent  
D.R. Anderson

STATE OF Wyoming }  
COUNTY OF Fremont } SS.

The foregoing instrument was subscribed and sworn to before me by D.R. Anderson, this 2nd day of September, 1982.

Witness my hand and official seal.

MY COMMISSION EXPIRES:

April 4, 1986

Notary Public Lisa Hernandez

RECEIVED  
B.L.M. AZ STATE OFFICE

SEP 15 1982

STATE OF ARIZONA }  
COUNTY OF COCONINO }

WITNESS MY HAND AND OFFICIAL SEAL



I HEREBY CERTIFY THAT THE WITHIN INSTRUMENT  
WAS FILED FOR RECORD IN COCONINO COUNTY,  
STATE OF ARIZONA

PHOENIX, ARIZONA

HELEN I. HUDGENS  
COCONINO COUNTY RECORDER

FEE NO. \_\_\_\_\_

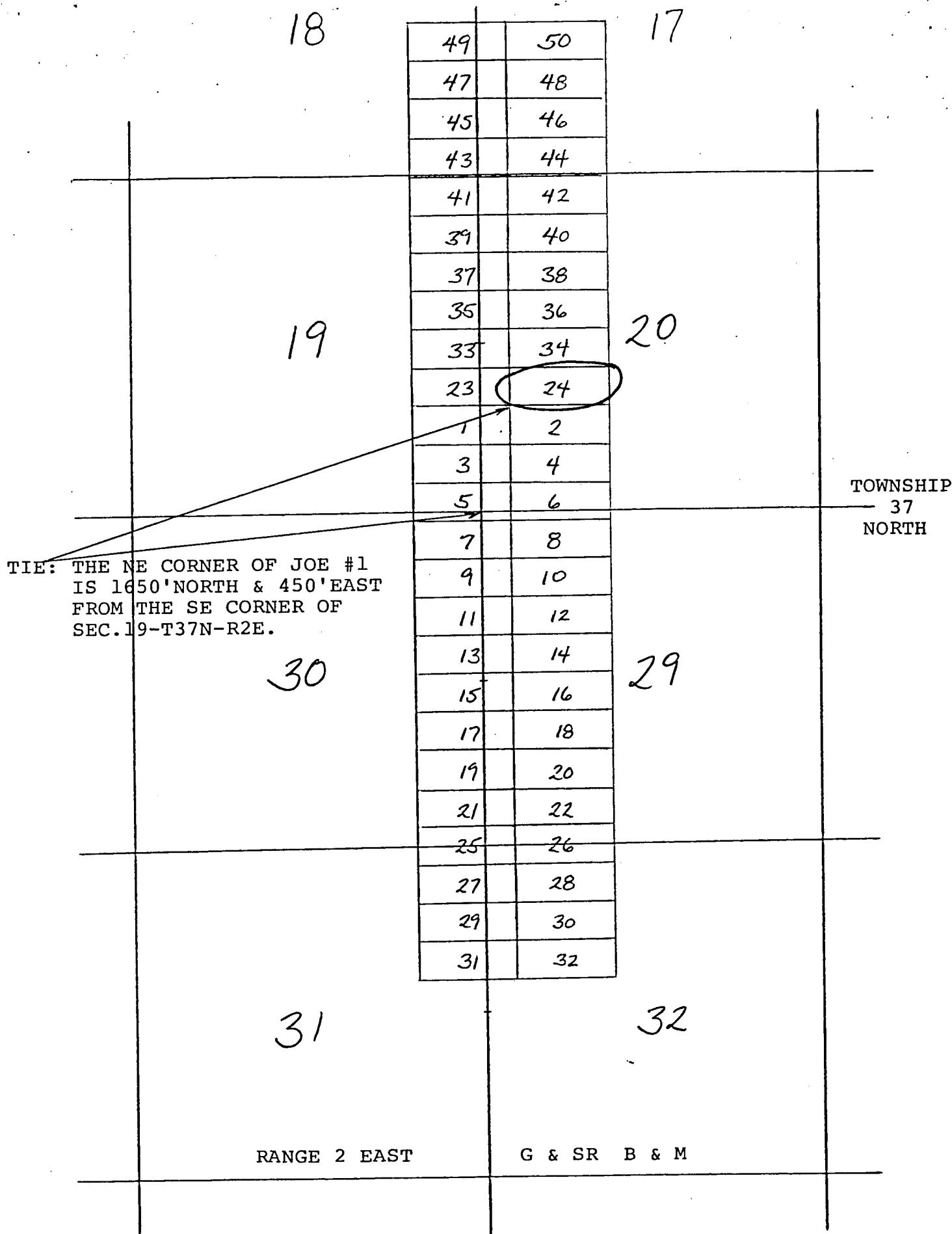
DOCKET \_\_\_\_\_ PAGE \_\_\_\_\_

DATE: \_\_\_\_\_

REQUEST OF: PATHFINDER MINES CO

BY \_\_\_\_\_  
DEPUTY

—OE LODE MINING CLAIMS  
 COCONINO COUNTY, ARIZONA  
 SCALE: 1 inch = 2,000 feet



Side lines are 1500 feet, end lines are 600 feet; bearings are North/South, East/West parallel to the section lines except where noted.

Claim monuments are wooden stakes at least 1½" x 1½" x 4' above the ground.



RECEIVED  
 B.L.M. AZ STATE OFFICE

SEP 15 1982

07:45 A.M.  
 PHOENIX, ARIZONA

# NOTICE AND CERTIFICATE OF LOCATION - LODE MINING CLAIM

Notice is Hereby Given that:

- 1) The name of this claim is Joe #24, a lode mining claim.
- 2) The name and post office address of the locator is:  

Pathfinder Mines Corporation

550 California Street  
San Francisco, California 94104
- 3) The date of this location is the 20th day of November, 1981, on which date the notice of location was posted on the claim.
- 4) The locator does hereby locate and claim 1,500 linear feet vein or lode, together with 300 feet in width on each side of the center line of this claim.
- 5) The general course of the vein or lode is in a East and West direction. The location monument lies within the boundaries of this claim at Corner # 4 the NW corner, and lies on the West end of this claim, and is 1,500 feet from the opposite end of this claim.
- 6) The claim is situated in the NW quarter of Section 20, Twp. 37N, Rge. 2E, G & SR Base & Meridian, in the unknown Mining District, County of Coconino, State of Arizona.

The boundaries of this claim can be traced:

Beginning at the West end center monument, and running  
thence South 300 feet to SW corner monument No. 1;  
thence East 1,500 feet to SE corner monument No. 2;  
thence North 300 feet to East end center monument;  
thence North 300 feet to NE corner monument No. 3;  
thence West 1,500 feet to NW corner monument No. 4;  
thence South 300 feet to the point of beginning.

- 7) All dips, variations, spurs, angles, and all veins, ledges, or deposits within the lines of this claim, together with all water and timber and any other rights appurtenant, allowed by the laws of the State or of the United States, are hereby claimed from the effective date of this location.

- 8) Tie: Corner No. 4 of this claim is located 500'E  
3000'N

from the SE corner of Section 19, Twp. 37N, Rge. 2E, G&SR, BM.

Locator: PATHFINDER MINES CORPORATION

By:

D.K. Anderson  
Agent

ARIZONA STATE OFFICE  
BU. LAND MANAGEMENT

FEB 11 1982

7:45 A.M.  
PHOENIX, ARIZONA

A MC 156341

# NOTICE AND CERTIFICATE OF LOCATION - LODE MINING CLAIM

Notice is Hereby Given that:

- 1) The name of this claim is KAIBAB # 1, a lode mining claim.
- 2) The name and post office address of the locator is:  

Pathfinder Mines Corporation

550 California Street  
San Francisco, California 94104
- 3) The date of this location is the 22<sup>ND</sup> day of November, 1981, on which date the notice of location was posted on the claim.
- 4) The locator does hereby locate and claim 1,500 linear feet vein or lode, together with 300 feet in width on each side of the center line of this claim.
- 5) The general course of the vein or lode is in a West and East direction. The location monument lies within the boundaries of this claim at Corner # 1 the NE corner, and lies on the East end of this claim, and is 1,500 feet from the opposite end of this claim.
- 6) The claim is situated in the SW & SE quarter of Section 19, Twp. 35N, Rge. 3E, G & SR Base & Meridian, in the unknown Mining District, County of Coconino, State of Arizona.

The boundaries of this claim can be traced:

Beginning at the East end center monument, and running  
thence North 300 feet to NE corner monument No. 1;  
thence West 1,500 feet to NW corner monument No. 2;  
thence South 300 feet to West end center monument;  
thence South 300 feet to SW corner monument No. 3;  
thence East 1,500 feet to SE corner monument No. 4;  
thence North 300 feet to the point of beginning.

A MC 156342

- 7) All dips, variations, spurs, angles, and all veins, ledges, or deposits within the lines of this claim, together with all water and timber and any other rights appurtenant, allowed by the laws of the State or of the United States, are hereby claimed from the effective date of this location.

- 8) Tie: Corner No. 1 of this claim is located 1,300' N  
4000' E

from the SE corner of Section 24, Twp. 35N, Rge. 2E,  
G&SR, BM.

Locator: PATHFINDER MINES CORPORATION

By:

[Signature]  
Agent

ARIZONA STATE OFFICE  
BU. LAND MANAGEMENT

FEB 11 1982

7:45 A.M.  
PHOENIX, ARIZONA

# NOTICE AND CERTIFICATE OF LOCATION - LODE MINING CLAIM

Notice is Hereby Given that:

- 1) The name of this claim is KAIBAB # 2, a lode mining claim.
- 2) The name and post office address of the locator is:  

Pathfinder Mines Corporation

550 California Street  
San Francisco, California 94104
- 3) The date of this location is the 22<sup>ND</sup> day of November, 1981, on which date the notice of location was posted on the claim.
- 4) The locator does hereby locate and claim 1,500 linear feet vein or lode, together with 300 feet in width on each side of the center line of this claim.
- 5) The general course of the vein or lode is in a East and West direction. The location monument lies within the boundaries of this claim at Corner # 4 the NW corner, and lies on the West end of this claim, and is 1,500 feet from the opposite end of this claim.
- 6) The claim is situated in the SW quarter of Section 19, Twp. 35N, Rge. 3E, G & SR Base & Meridian, in the unknown Mining District, County of Coconino, State of Arizona.

The boundaries of this claim can be traced:

Beginning at the West end center monument, and running  
thence South 300 feet to SW corner monument No. 1;  
thence East 1,500 feet to SE corner monument No. 2;  
thence North 300 feet to East end center monument;  
thence North 300 feet to NE corner monument No. 3;  
thence West 1,500 feet to NW corner monument No. 4;  
thence South 300 feet to the point of beginning.

A MC 156343

- 7) All dips, variations, spurs, angles, and all veins, ledges, or deposits within the lines of this claim, together with all water and timber and any other rights appurtenant, allowed by the laws of the State or of the United States, are hereby claimed from the effective date of this location.
- 8) Tie: Corner No. 4 of this claim is located 1300' N  
4000' E

from the SE corner of Section 24, Twp. 35N, Rge. 2E,  
G&SR, BM.

Locator: PATHFINDER MINES CORPORATION  
ARIZONA STATE OFFICE  
BU. LAND MANAGEMENT  
By: [Signature]  
Agent

FEB 11 1982

7:45 A.M.  
PHOENIX, ARIZONA

# NOTICE AND CERTIFICATE OF LOCATION - LODE MINING CLAIM

Notice is Hereby Given that:

- 1) The name of this claim is KAIBAB # 3, a lode mining claim.
- 2) The name and post office address of the locator is:  

Pathfinder Mines Corporation

550 California Street  
San Francisco, California 94104
- 3) The date of this location is the 22<sup>ND</sup> day of November, 1981, on which date the notice of location was posted on the claim.
- 4) The locator does hereby locate and claim 1,500 linear feet vein or lode, together with 300 feet in width on each side of the center line of this claim.
- 5) The general course of the vein or lode is in a West and East direction. The location monument lies within the boundaries of this claim at Corner # 4 the NESE corner, and lies on the East end of this claim, and is 1,500 feet from the opposite end of this claim.
- 6) The claim is situated in the SWSE quarter of Section 19, Twp. 35N, Rge. 3E, G & SR Base & Meridian, in the unknown Mining District, County of Coconino, State of Arizona.

The boundaries of this claim can be traced:

Beginning at the East end center monument, and running  
thence North 300 feet to NE corner monument No. 1;  
thence West 1,500 feet to NW corner monument No. 2;  
thence South 300 feet to West end center monument;  
thence South 300 feet to SW corner monument No. 3;  
thence East 1,500 feet to SE corner monument No. 4;  
thence North 300 feet to the point of beginning.

- 7) All dips, variations, spurs, angles, and all veins, ledges, or deposits within the lines of this claim, together with all water and timber and any other rights appurtenant, allowed by the laws of the State or of the United States, are hereby claimed from the effective date of this location.

- 8) Tie: Corner No. 4 of this claim is located 1300' N  
4000 E

from the SE corner of Section 24, Twp. 35N, Rge. 2E, G&SR, BM.

Locator: PATHFINDER MINES CORPORATION

By: [Signature]

Agent

ARIZONA STATE OFFICE  
BU. LAND MANAGEMENT

FEB 11 1982

1:45 A.M.  
PHOENIX, ARIZONA

A MC 156344

# NOTICE AND CERTIFICATE OF LOCATION - LODE MINING CLAIM

Notice is Hereby Given that:

- 1) The name of this claim is KAIBAB # 4, a lode mining claim.
- 2) The name and post office address of the locator is:  

Pathfinder Mines Corporation

550 California Street  
San Francisco, California 94104
- 3) The date of this location is the 22<sup>ND</sup> day of November, 1981, on which date the notice of location was posted on the claim.
- 4) The locator does hereby locate and claim 1,500 linear feet vein or lode, together with 300 feet in width on each side of the center line of this claim.
- 5) The general course of the vein or lode is in a East and West direction. The location monument lies within the boundaries of this claim at Corner # 1 the SW corner, and lies on the West end of this claim, and is 1,500 feet from the opposite end of this claim.
- 6) The claim is situated in the SW quarter of Section 19, Twp. 35N, Rge. 3E, G & SR Base & Meridian, in the unknown Mining District, County of Coconino, State of Arizona.

The boundaries of this claim can be traced:

Beginning at the West end center monument, and running

thence South 300 feet to SW corner monument No. 1;  
thence East 1,500 feet to SE corner monument No. 2;  
thence North 300 feet to East end center monument;  
thence North 300 feet to NE corner monument No. 3;  
thence West 1,500 feet to NW corner monument No. 4;  
thence South 300 feet to the point of beginning.

- 7) All dips, variations, spurs, angles, and all veins, ledges, or deposits within the lines of this claim, together with all water and timber and any other rights appurtenant, allowed by the laws of the State or of the United States, are hereby claimed from the effective date of this location.
- 8) Tie: Corner No. 1 of this claim is located 1300' N  
4000' E

from the SE corner of Section 24, Twp. 35N, Rge. 2E,  
G&SR, BM.

Locator: PATHFINDER MINES CORPORATION

By: [Signature]

ARIZONA STATE OFFICE  
BU. LAND MANAGEMENT

FEB 11 1982

1:45 A.M.  
PHOENIX, ARIZONA

156346  
~~AMENDED AND ADDITIONAL~~  
NOTICE OF LODE MINING LOCATION

RECEIVED  
B.L.M. AZ STATE OFFICE

JUL 12 1982

Notice is Hereby Given that:

07:45 A.M.  
PHOENIX, ARIZONA

- 1) The name of this claim is KANE # 1, a lode mining claim.
- 2) The name and post office address of the locator is:

Pathfinder Mines Corporation                      550 California Street  
San Francisco, California 94104

- 3) The date of this location is the 22nd day of November, 1981, on which date the notice of location was posted on the claim.
- 4) The locator does hereby locate and claim 1,500 linear feet vein or lode, together with 300 feet in width on each side of the center line of this claim.
- 5) The general course of the vein or lode is in a South and North direction. The location monument lies within the boundaries of this claim at Corner # 1 the NW corner, and lies on the North end of this claim, and is 1,500 feet from the opposite end of this claim.
- 6) The claim is situated in the NW & SW quarter of Section 30, Twp. 36N, Rge. 3E, G & SR Base & Meridian, in the unknown Mining District, County of Coconino, State of Arizona.

The boundaries of this claim can be traced:

Beginning at the North end center monument, and running

thence West 300 feet to NW corner monument No. 1;  
thence South 1,500 feet to SW corner monument No. 2;  
thence East 300 feet to South end center monument;  
thence East 300 feet to SE corner monument No. 3;  
thence North 1,500 feet to NE corner monument No. 4;  
thence West 300 feet to the point of beginning.

- 7) All dips, variations, spurs, angles, and all veins, ledges, or deposits within the lines of this claim, together with all water and timber and any other rights appurtenant, allowed by the laws of the State or of the United States, are hereby claimed from the effective date of this location.

- 8) Tie: Corner No. 1 of this claim is located 1200' south and  
1500' east

from the NW corner of Section 30, Twp. 36N, Rge. 3E, G&SR, BM.

THE original Location Certificate was filed on the 17th day of February, 1982, in Book 873 of Mining Claim Records on page 673 in the office of the County Clerk of Coconino County, State of Arizona. This amended and additional location and Location Certificate is made for the purpose of appropriating all ground within the boundaries as above described, correcting any irregularities, errors or defects and supplying any omissions which may have existed in the original location or the original Location Certificate providing the record thereof; provided however that nothing herein shall be construed as a waiver of any rights acquired under and by virtue of the original location.

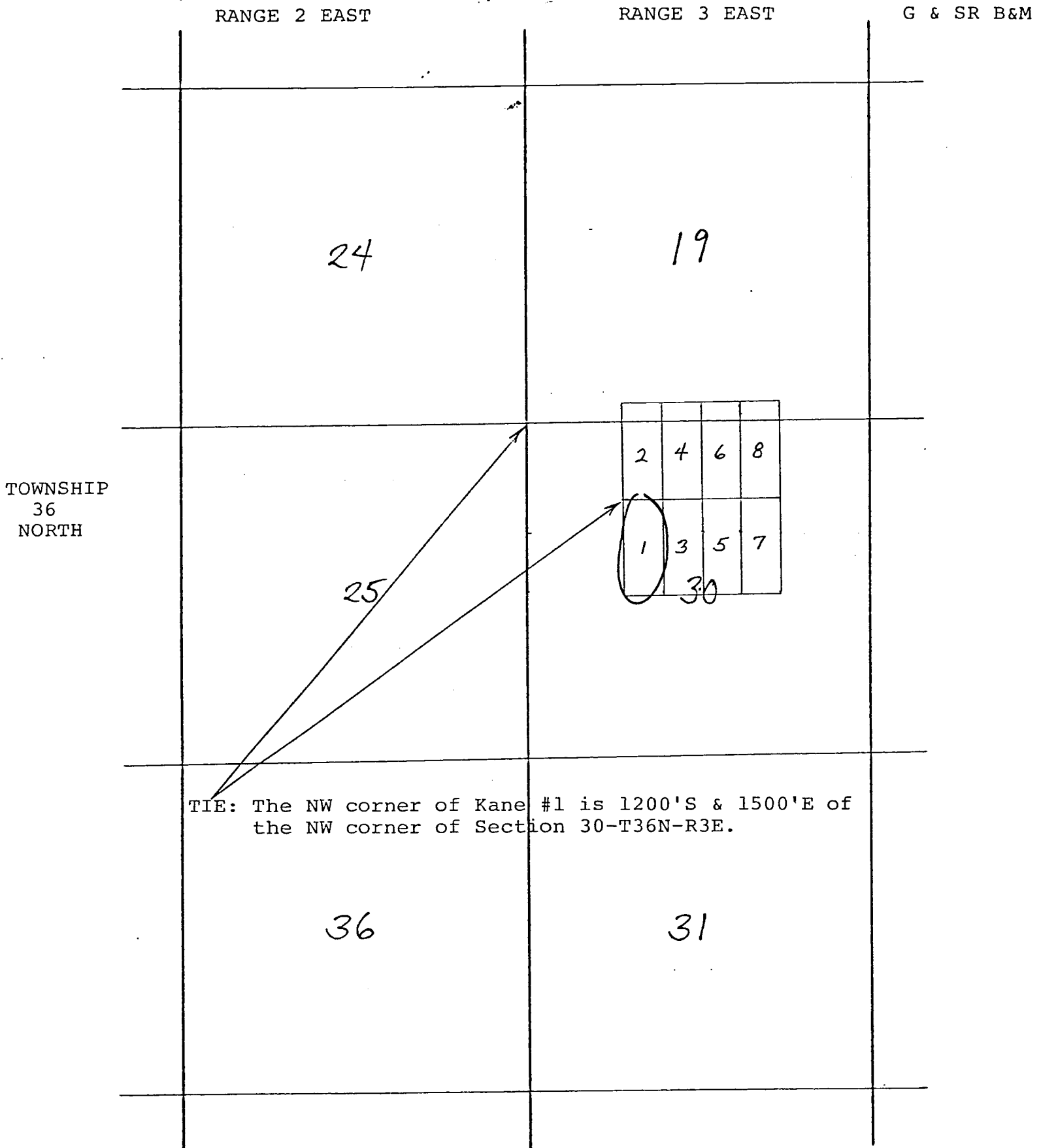
Dated and signed this 29th day of June, 1982.

PATHFINDER MINES CORPORATION

By D.K. Anderson, Agent

Updated  
CF

KANE  
LODE MINING CLAIMS  
~~COCONINO~~ MOHAVE COUNTY, ARIZONA  
SCALE: 1 inch = 2,000 feet



Side lines are 1500 feet, end lines are 600 feet; bearings are North/South, East/West parallel to the section lines except where noted.

Claim monuments are wooden stakes at least 1½" x 1½" x 4' above the ground.

RECEIVED  
B.L.M. AZ STATE OFFICE

JUL 12 1982

07:45 A.M.  
PHOENIX, ARIZONA



# NOTICE AND CERTIFICATE OF LOCATION - LODE MINING CLAIM

Notice is Hereby Given that:

1) The name of this claim is KANE # /, a lode mining claim.

2) The name and post office address of the locator is:

Pathfinder Mines Corporation 550 California Street  
San Francisco, California 94104

3) The date of this location is the 22<sup>ND</sup> day of November, 1981, on which date the notice of location was posted on the claim.

4) The locator does hereby locate and claim 1,500 linear feet vein or lode, together with 300 feet in width on each side of the center line of this claim.

5) The general course of the vein or lode is in a South and North direction. The location monument lies within the boundaries of this claim at Corner # 1 the NW corner, and lies on the North end of this claim, and is 1,500 feet from the opposite end of this claim.

6) The claim is situated in the NW<sup>SW</sup> quarter of Section 30, Twp. 36N, Rge. 3E, G & SR Base & Meridian, in the unknown Mining District, County of Coconino, State of Arizona.

The boundaries of this claim can be traced:

Beginning at the North end center monument, and running

thence West 300 feet to NW corner monument No. 1;

thence South 1,500 feet to SW corner monument No. 2;

thence East 300 feet to South end center monument;

thence East 300 feet to SE corner monument No. 3;

thence North 1,500 feet to NE corner monument No. 4;

thence West 300 feet to the point of beginning.

7) All dips, variations, spurs, angles, and all veins, ledges, or deposits within the lines of this claim, together with all water and timber and any other rights appurtenant, allowed by the laws of the State or of the United States, are hereby claimed from the effective date of this location.

8) Tie: Corner No. 1 of this claim is located 1200'S  
2000E

from the SE corner of Section 24, Twp. 36N, Rge. 2E, G&SR, BM.

Locator: PATHFINDER MINES CORPORATION

By:

Agent

ARIZONA STATE OFFICE  
BU. LAND MANAGEMENT

FEB 11 1982

1:45 A.M.  
PHOENIX, ARIZONA

A MC 156346

AMENDED AND ADDITIONAL  
ICE OF LODE MINING LOCATE N

156347

Notice is Hereby Given that:

- 1) The name of this claim is KANE # 2, a lode mining claim.
- 2) The name and post office address of the locator is:  

Pathfinder Mines Corporation

550 California Street  
San Francisco, California 94104
- 3) The date of this location is the 22nd day of November, 1981, on which date the notice of location was posted on the claim.
- 4) The locator does hereby locate and claim 1,500 linear feet vein or lode, together with 300 feet in width on each side of the center line of this claim.
- 5) The general course of the vein or lode is in a North and South direction. The location monument lies within the boundaries of this claim at Corner # 4 the SW corner, and lies on the south end of this claim, and is 1,500 feet from the opposite end of this claim.
- 6) The claim is situated in the NW quarter of Section 30, Twp. 36N, Rge. 3East, G & SR Base & Meridian, in the unknown Mining District, County of Coconino, State of Arizona.  
*SW 1/4 sec 19*

The boundaries of this claim can be traced:

Beginning at the South end center monument, and running  
thence East 300 feet to SE corner monument No. 1;  
thence North 1,500 feet to NE corner monument No. 2;  
thence West 300 feet to North end center monument;  
thence West 300 feet to NW corner monument No. 3;  
thence South 1,500 feet to SW corner monument No. 4;  
thence East 300 feet to the point of beginning.

- 7) All dips, variations, spurs, angles, and all veins, ledges, or deposits within the lines of this claim, together with all water and timber and any other rights appurtenant, allowed by the laws of the State or of the United States, are hereby claimed from the effective date of this location.
- 8) Tie: Corner No. 4 of this claim is located 1200' South and  
1500' East

from the NW corner of Section 30, Twp. 36N, Rge. 3E,  
G&SR, BM.

THE original Location Certificate was filed on the 17th day of February, 1982, in Book 873 of Mining Claim Records on page 675 in the office of the County Clerk of Coconino County, State of Arizona. This amended and additional location and Location Certificate is made for the purpose of appropriating all ground within the boundaries as above described, correcting any irregularities, errors or defects and supplying any omissions which may have existed in the original location or the original Location Certificate providing the record thereof; provided however that nothing herein shall be construed as a waiver of any rights acquired under and by virtue of the original location.

Dated and signed this 29th day of June, 1982.

RECEIVED  
B.L.M. AZ STATE OFFICE

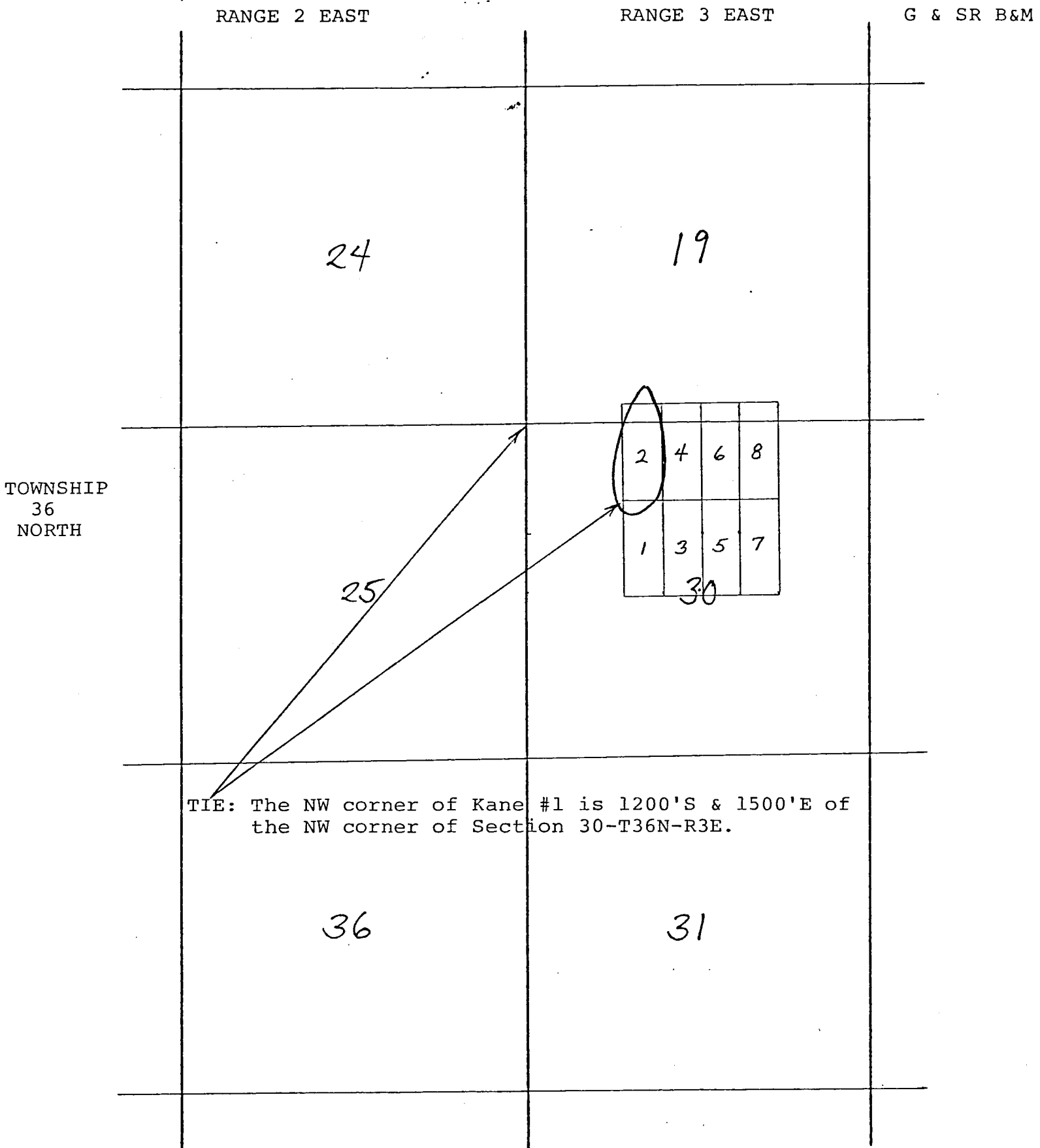
JUL 12 1982

07:45 A.M.  
PHOENIX, ARIZONA

PATHFINDER MINES CORPORATION

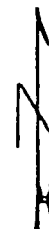
By DR Anderson, Agent

KANE  
LODE MINING CLAIMS  
COCONINO ~~MOHAVE~~ COUNTY, ARIZONA  
SCALE: 1 inch = 2,000 feet



Side lines are 1500 feet, end lines are 600 feet; bearings are North/South, East/West parallel to the section lines except where noted.

Claim monuments are wooden stakes at least 1½" x 1½" x 4' above the ground.



RECEIVED  
B.L.M. AZ STATE OFFICE

JUL 12 1982

07:45 A.M.  
PHOENIX, ARIZONA

# NOTICE AND CERTIFICATE OF LOCATION - LODE MINING CLAIM

Notice is Hereby Given that:

- 1) The name of this claim is KANE # 2, a lode mining claim.
- 2) The name and post office address of the locator is:  

Pathfinder Mines Corporation      550 California Street  
San Francisco, California 94104
- 3) The date of this location is the 22<sup>nd</sup> day of November, 1981, on which date the notice of location was posted on the claim.
- 4) The locator does hereby locate and claim 1,500 linear feet vein or lode, together with 300 feet in width on each side of the center line of this claim.
- 5) The general course of the vein or lode is in a North and South direction. The location monument lies within the boundaries of this claim at Corner # 4 the SW corner, and lies on the south end of this claim, and is 1,500 feet from the opposite end of this claim.
- 6) The claim is situated in the SW quarter of Section 30, Twp. 36N, Rge. 3E, G & SR Base & Meridian, in the unknown Mining District, County of Coconino, State of Arizona.

The boundaries of this claim can be traced:

Beginning at the South end center monument, and running  
thence East 300 feet to SE corner monument No. 1;  
thence North 1,500 feet to NE corner monument No. 2;  
thence West 300 feet to North end center monument;  
thence West 300 feet to NW corner monument No. 3;  
thence South 1,500 feet to SW corner monument No. 4;  
thence East 300 feet to the point of beginning.

- 7) All dips, variations, spurs, angles, and all veins, ledges, or deposits within the lines of this claim, together with all water and timber and any other rights appurtenant, allowed by the laws of the State or of the United States, are hereby claimed from the effective date of this location.

- 8) Tie: Corner No. 4 of this claim is located 1200'S  
2000'E

from the SE corner of Section 24, Twp. 36N, Rge. 2E,  
G&SR, BM.

Locator: PATHFINDER MINES CORPORATION

By:

[Signature]  
Agent  
ARIZONA STATE OFFICE  
BU. LAND MANAGEMENT

FEB 11 1982

7:45 A.M.  
PHOENIX, ARIZONA

A MC 156347

~~156348~~  
156348

AMENDED AND ADDITIONAL  
NOTICE OF LODE MINING LOCATION

Notice is Hereby Given that:

- 1) The name of this claim is KANE # 3, a lode mining claim.
- 2) The name and post office address of the locator is:  

Pathfinder Mines Corporation

550 California Street  
San Francisco, California 94104
- 3) The date of this location is the 22nd day of November, 1981, on which date the notice of location was posted on the claim.
- 4) The locator does hereby locate and claim 1,500 linear feet vein or lode, together with 300 feet in width on each side of the center line of this claim.
- 5) The general course of the vein or lode is in a South and North direction. The location monument lies within the boundaries of this claim at Corner # 1 the NW corner, and lies on the North end of this claim, and is 1,500 feet from the opposite end of this claim.
- 6) The claim is situated in the all quarters of Section 30, Twp. 36N, Rge. 3E, G & SR Base & Meridian, in the unknown Mining District, County of Coconino, State of Arizona.

The boundaries of this claim can be traced:

Beginning at the North end center monument, and running

thence West 300 feet to NW corner monument No. 1;  
thence South 1,500 feet to SW corner monument No. 2;  
thence East 300 feet to South end center monument;  
thence East 300 feet to SE corner monument No. 3;  
thence North 1,500 feet to NE corner monument No. 4;  
thence West 300 feet to the point of beginning.

- 7) All dips, variations, spurs, angles, and all veins, ledges, or deposits within the lines of this claim, together with all water and timber and any other rights appurtenant, allowed by the laws of the State or of the United States, are hereby claimed from the effective date of this location.

- 8) Tie: Corner No. 1 of this claim is located 1200' south and  
2100' east

from the NW corner of Section 30, Twp. 36N, Rge. 3E,  
G&SR, BM.

THE original Location Certificate was filed on the 17th day of February, 1982, in Book 873 of Mining Claim Records on page 677 in the office of the County Clerk of Coconino County, State of Arizona. This amended and additional location and Location Certificate is made for the purpose of appropriating all ground within the boundaries as above described, correcting any irregularities, errors or defects and supplying any omissions which may have existed in the original location or the original Location Certificate providing the record thereof; provided however that nothing herein shall be construed as a waiver of any rights acquired under and by virtue of the original location.

Dated and signed this 29th day of June, 1982.

RECEIVED  
B.L.M. AZ STATE OFFICE

PATHFINDER MINES CORPORATION

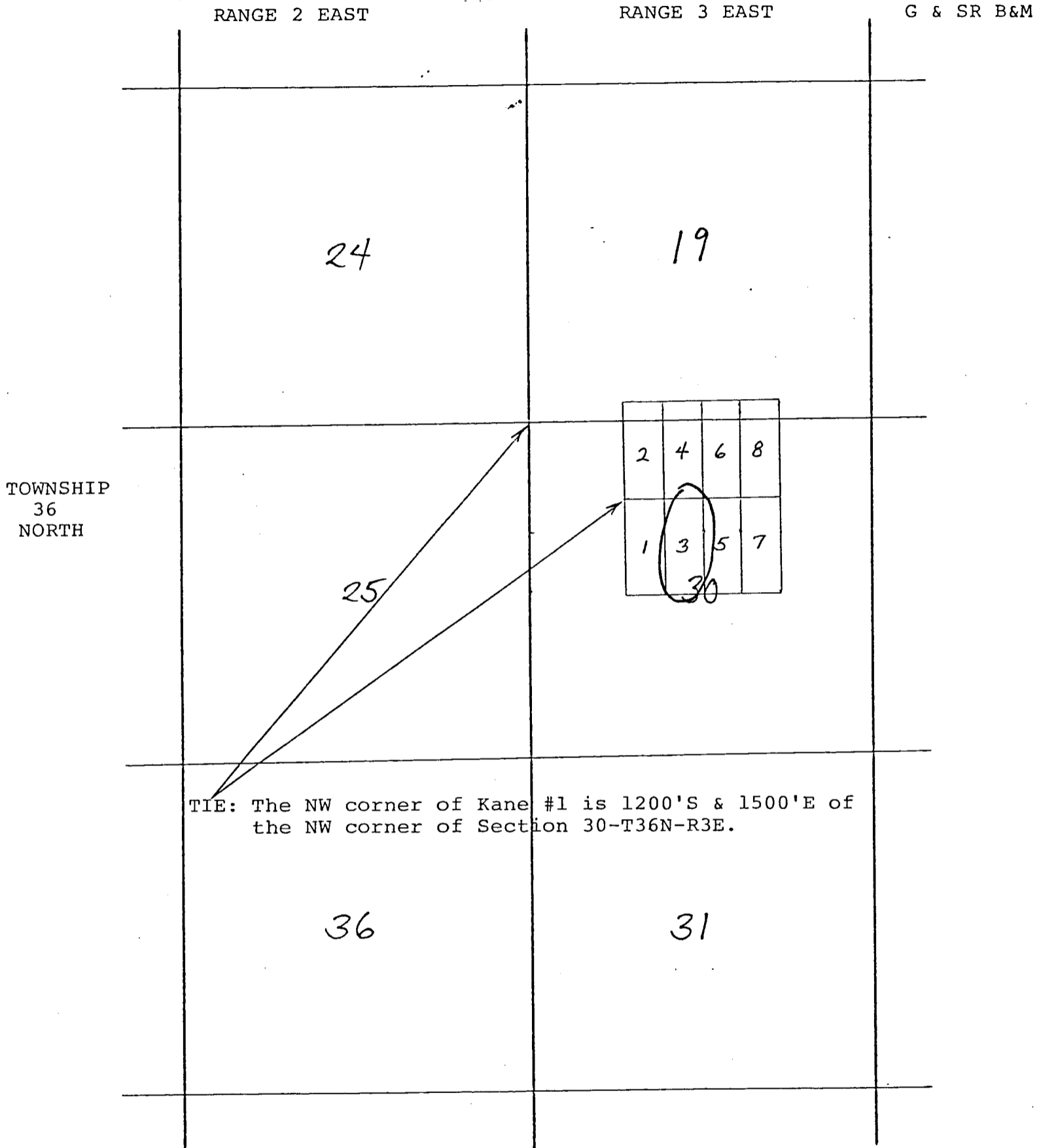
By JK Anderson, Agent

JUL 12 1982

07:45 A.M.  
PHOENIX, ARIZONA

Updated CE

KANE  
LODE MINING CLAIMS  
~~COCONINO~~ MOHAVE COUNTY, ARIZONA  
SCALE: 1 inch = 2,000 feet



Side lines are 1500 feet, end lines are 600 feet;  
bearings are North/South, East/West parallel to  
the section lines except where noted.

Claim monuments are wooden stakes at least  
1½" x 1½" x 4' above the ground.

**RECEIVED**  
B.L.M. AZ STATE OFFICE

JUL 12 1982

07:45 A.M.  
PHOENIX, ARIZONA



# NOTICE AND CERTIFICATE OF LOCATION — LODE MINING CLAIM

Notice is Hereby Given that:

- 1) The name of this claim is KANE # 3, a lode mining claim.
- 2) The name and post office address of the locator is:  

Pathfinder Mines Corporation

550 California Street  
San Francisco, California 94104
- 3) The date of this location is the 22<sup>ND</sup> day of November, 1981, on which date the notice of location was posted on the claim.
- 4) The locator does hereby locate and claim 1,500 linear feet vein or lode, together with 300 feet in width on each side of the center line of this claim.
- 5) The general course of the vein or lode is in a South and North direction. The location monument lies within the boundaries of this claim at Corner # 1 the NW corner, and lies on the North end of this claim, and is 1,500 feet from the opposite end of this claim.
- 6) The claim is situated in the All quarters of Section 30, Twp. 36N, Rge. 3E, G & SR Base & Meridian, in the unknown Mining District, County of Coconino, State of Arizona.

The boundaries of this claim can be traced:

Beginning at the North end center monument, and running  
thence West 300 feet to NW corner monument No. 1;  
thence South 1,500 feet to SW corner monument No. 2;  
thence East 300 feet to South end center monument;  
thence East 300 feet to SE corner monument No. 3;  
thence North 1,500 feet to NE corner monument No. 4;  
thence West 300 feet to the point of beginning.

- 7) All dips, variations, spurs, angles, and all veins, ledges, or deposits within the lines of this claim, together with all water and timber and any other rights appurtenant, allowed by the laws of the State or of the United States, are hereby claimed from the effective date of this location.

- 8) Tie: Corner No. 1 of this claim is located 1200'S  
2600'E

from the SE corner of Section 24, Twp. 36N, Rge. 2E,  
G&SR, BM.

Locator: PATHFINDER MINES CORPORATION

By:

Agent

ARIZONA STATE OFFICE  
BUL. LAND MANAGEMENT

FEB 11 1982

1:45 A.M.  
PHOENIX, ARIZONA

A MC 156348

AMENDED AND ADDITIONAL  
NOTICE OF LODE MINING LOCATION

156349

Notice is Hereby Given that:

- 1) The name of this claim is KANE # 4, a lode mining claim.
- 2) The name and post office address of the locator is:  

Pathfinder Mines Corporation

550 California Street  
San Francisco, California 94104
- 3) The date of this location is the 22nd day of November, 1981, on which date the notice of location was posted on the claim.
- 4) The locator does hereby locate and claim 1,500 linear feet vein or lode, together with 300 feet in width on each side of the center line of this claim.
- 5) The general course of the vein or lode is in a North and South direction. The location monument lies within the boundaries of this claim at Corner # 4 the SW corner, and lies on the south end of this claim, and is 1,500 feet from the opposite end of this claim.
- 6) The claim is situated in the SE & SW 4's sect. 194 NE & NW quarter of Section 30, Twp. 36N, Rge. 3East, G & SR Base & Meridian, in the unknown Mining District, County of Coconino, State of Arizona.

The boundaries of this claim can be traced:

Beginning at the South end center monument, and running

thence East 300 feet to SE corner monument No. 1;  
thence North 1,500 feet to NE corner monument No. 2;  
thence West 300 feet to North end center monument;  
thence West 300 feet to NW corner monument No. 3;  
thence South 1,500 feet to SW corner monument No. 4;  
thence East 300 feet to the point of beginning.

- 7) All dips, variations, spurs, angles, and all veins, ledges, or deposits within the lines of this claim, together with all water and timber and any other rights appurtenant, allowed by the laws of the State or of the United States, are hereby claimed from the effective date of this location.
- 8) Tie: Corner No. 4 of this claim is located 1200' South and

2100' east

from the NW corner of Section 30, Twp. 36N, Rge. 3E, G&SR, RM.

THE original Location Certificate was filed on the 17th day of February, 1982, in Book 873 of Mining Claim Records on page 679 in the office of the County Clerk of Coconino County, State of Arizona. This amended and additional location and Location Certificate is made for the purpose of appropriating all ground within the boundaries as above described, correcting any irregularities, errors or defects and supplying any omissions which may have existed in the original location or the original Location Certificate providing the record thereof; provided however that nothing herein shall be construed as a waiver of any rights acquired under and by virtue of the original location.

Dated and signed this 29th day of June, 1982.

PATHFINDER MINES CORPORATION

RECEIVED  
B.L.M. AZ STATE OFFICE

By DR Anderson, Agent

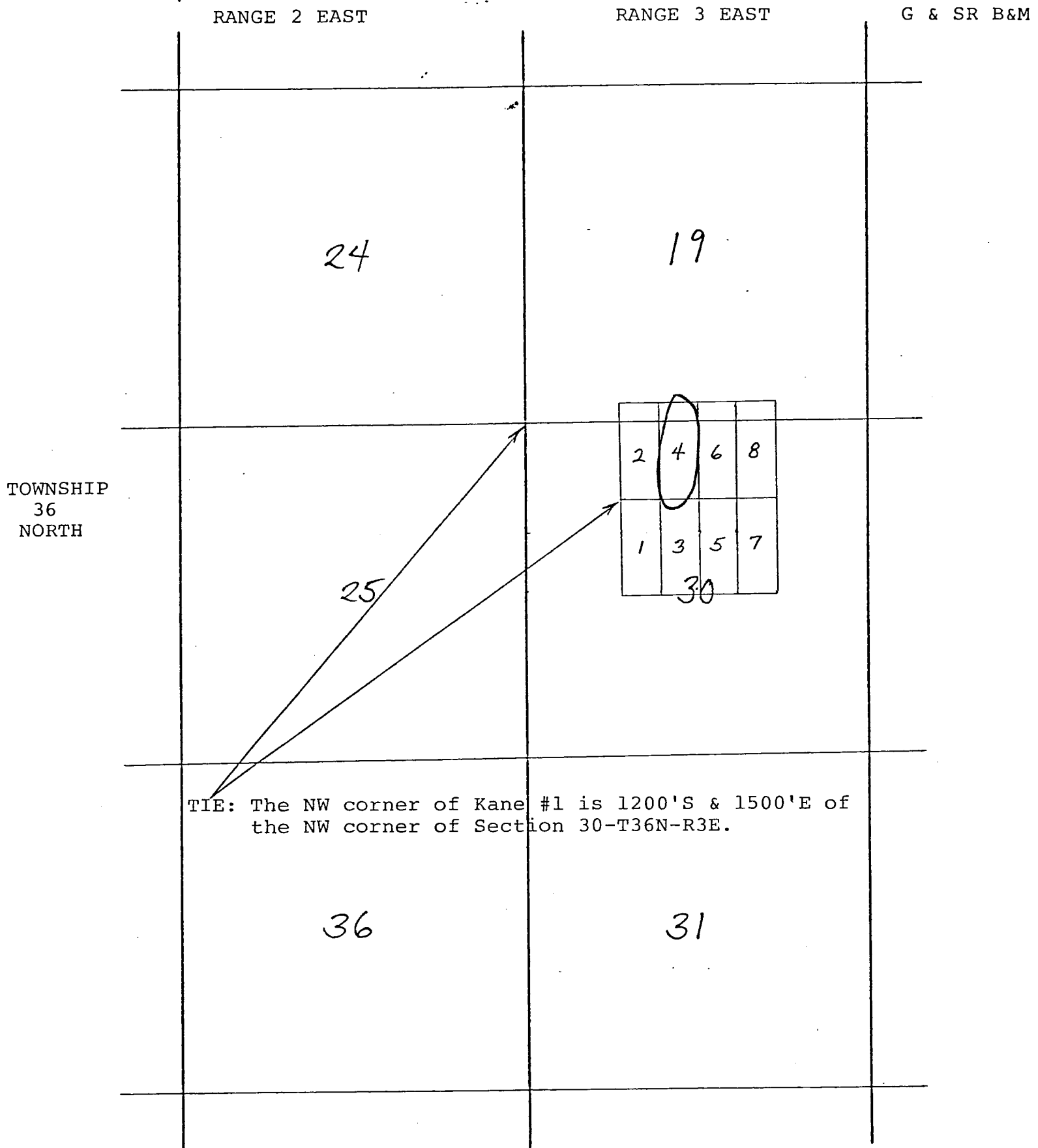
JUL 12 1982

07:45 A.M.

Updated CD

COCONINO

KANE  
LODE MINING CLAIMS  
~~MOHAVE~~ COUNTY, ARIZONA  
SCALE: 1 inch = 2,000 feet



Side lines are 1500 feet, end lines are 600 feet; bearings are North/South, East/West parallel to the section lines except where noted.

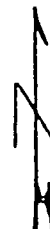
Claim monuments are wooden stakes at least 1½" x 1½" x 4' above the ground.

RECEIVED  
B.L.M. AZ STATE OFFICE

JUL 12 1982

07:45 A.M.  
PHOENIX, ARIZONA

PHOENIX, ARIZONA



# NOTICE AND CERTIFICATE OF LOCATION - LODE MINING CLAIM

Notice is Hereby Given that:

- 1) The name of this claim is KANE # 4, a lode mining claim.
- 2) The name and post office address of the locator is:  

Pathfinder Mines Corporation

550 California Street  
San Francisco, California 94104
- 3) The date of this location is the 22<sup>nd</sup> day of November, 1981, on which date the notice of location was posted on the claim.
- 4) The locator does hereby locate and claim 1,500 linear feet vein or lode, together with 300 feet in width on each side of the center line of this claim.
- 5) The general course of the vein or lode is in a North and South direction. The location monument lies within the boundaries of this claim at Corner # 4 the SW corner, and lies on the south end of this claim, and is 1,500 feet from the opposite end of this claim.
- 6) The claim is situated in the SW & SE 1/4 Sec 19 NW & NE quarter of Section 30, Twp. 36N, Rge. 2E, G & SR Base & Meridian, in the unknown Mining District, County of Coconino, State of Arizona.

The boundaries of this claim can be traced:

Beginning at the South end center monument, and running  
thence East 300 feet to SE corner monument No. 1;  
thence North 1,500 feet to NE corner monument No. 2;  
thence West 300 feet to North end center monument;  
thence West 300 feet to NW corner monument No. 3;  
thence South 1,500 feet to SW corner monument No. 4;  
thence East 300 feet to the point of beginning.

- 7) All dips, variations, spurs, angles, and all veins, ledges, or deposits within the lines of this claim, together with all water and timber and any other rights appurtenant, allowed by the laws of the State or of the United States, are hereby claimed from the effective date of this location.

- 8) Tie: Corner No. 4 of this claim is located 1200 S  
2600 E

from the SE corner of Section 24, Twp. 36N, Rge. 2E,  
G&SR, BM.

Locator: PATHFINDER MINES CORPORATION

By:

[Signature]  
Agent

ARIZONA STATE OFFICE  
BU. LAND MANAGEMENT

FEB 11 1982

7:45 A.M.  
PHOENIX, ARIZONA

A MC 156949

156350

AMENDED AND ADDITIONAL  
NOTICE OF LODE MINING LOCATION

Notice is Hereby Given that:

- 1) The name of this claim is KANE # 5, a lode mining claim.
- 2) The name and post office address of the locator is:  

Pathfinder Mines Corporation

550 California Street  
San Francisco, California 94104
- 3) The date of this location is the 22nd day of November, 1981, on which date the notice of location was posted on the claim.
- 4) The locator does hereby locate and claim 1,500 linear feet vein or lode, together with 300 feet in width on each side of the center line of this claim.
- 5) The general course of the vein or lode is in a South and North direction. The location monument lies within the boundaries of this claim at Corner # 1 the NW corner, and lies on the North end of this claim, and is 1,500 feet from the opposite end of this claim.
- 6) The claim is situated in the NE + SE quarter of Section 30, Twp. 36N, Rge. 3E, G & SR Base & Meridian, in the unknown Mining District, County of Coconino, State of Arizona.

The boundaries of this claim can be traced:

Beginning at the North end center monument, and running

thence West 300 feet to NW corner monument No. 1;  
thence South 1,500 feet to SW corner monument No. 2;  
thence East 300 feet to South end center monument;  
thence East 300 feet to SE corner monument No. 3;  
thence North 1,500 feet to NE corner monument No. 4;  
thence West 300 feet to the point of beginning.

- 7) All dips, variations, spurs, angles, and all veins, ledges, or deposits within the lines of this claim, together with all water and timber and any other rights appurtenant, allowed by the laws of the State or of the United States, are hereby claimed from the effective date of this location.

- 8) Tie: Corner No. 1 of this claim is located 1200' south and  
2700' east

from the NW corner of Section 30, Twp. 36N, Rge. 3E, G&SR, BM.

THE original Location Certificate was filed on the 17th day of February, 1982, in Book 873 of Mining Claim Records on page 681 in the office of the County Clerk of Coconino County, State of Arizona. This amended and additional location and Location Certificate is made for the purpose of appropriating all ground within the boundaries as above described, correcting any irregularities, errors or defects and supplying any omissions which may have existed in the original location or the original Location Certificate providing the record thereof; provided however that nothing herein shall be construed as a waiver of any rights acquired under and by virtue of the original location.

Dated and signed this 29th day of June, 1982.

RECEIVED  
B.L.M. AZ STATE OFFICE

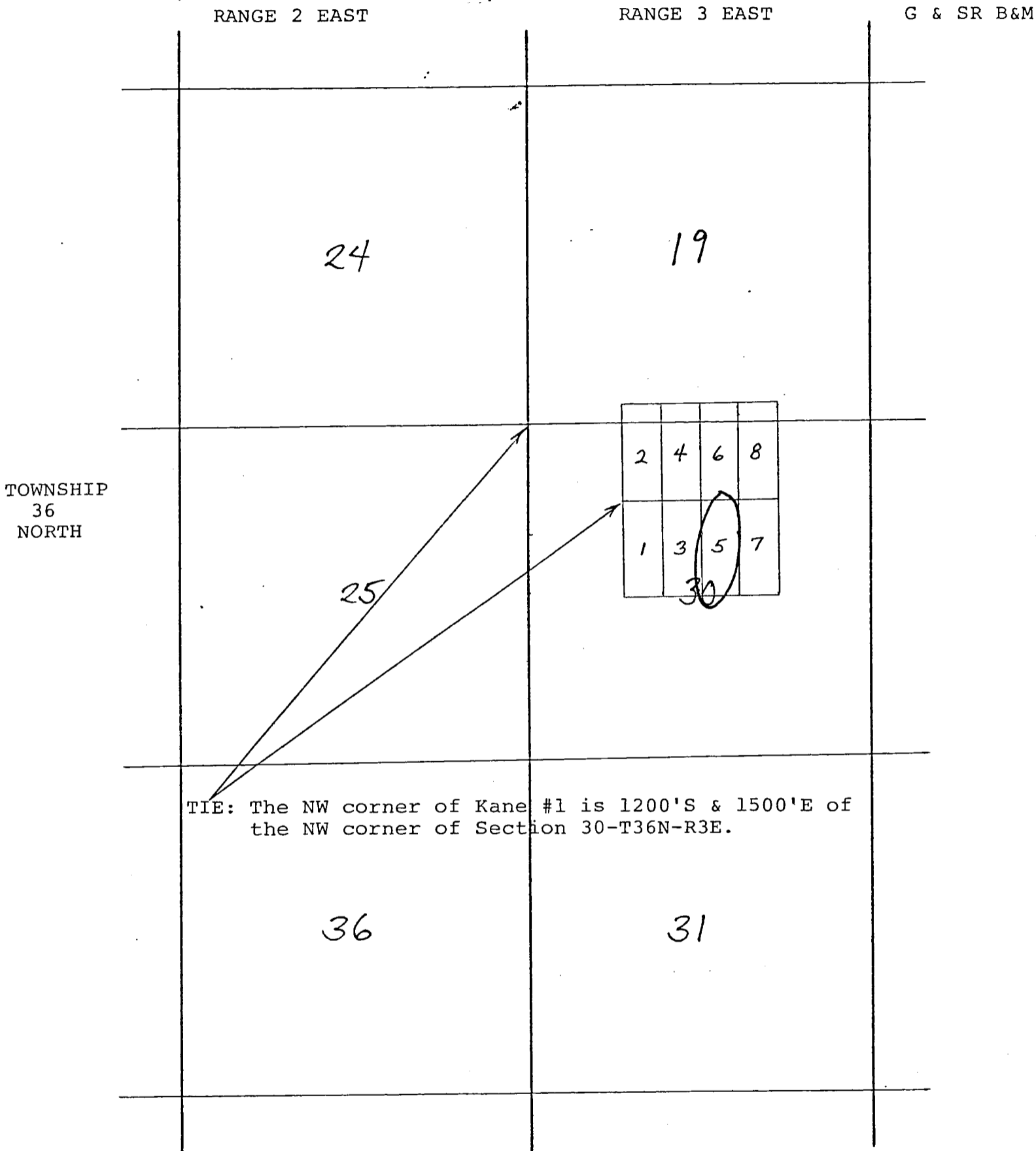
PATHFINDER MINES CORPORATION

By DK Anderson, Agent

JUL 12 1982

07:45 A.M.  
PHOENIX, ARIZONA

KANE  
LODE MINING CLAIMS  
~~COCONINO~~ ~~MOHAVE~~ COUNTY, ARIZONA  
SCALE: 1 inch = 2,000 feet



Side lines are 1500 feet, end lines are 600 feet; bearings are North/South, East/West parallel to the section lines except where noted.

Claim monuments are wooden stakes at least 1½" x 1½" x 4' above the ground.

RECEIVED  
B.L.M. AZ STATE OFFICE

JUL 12 1982

07:45 A.M.  
PHOENIX, ARIZONA

PHOENIX, ARIZONA



# NOTICE AND CERTIFICATE OF LOCATION — LODE MINING CLAIM

Notice is Hereby Given that:

- 1) The name of this claim is KANE # 5, a lode mining claim.
- 2) The name and post office address of the locator is:  

Pathfinder Mines Corporation

550 California Street  
San Francisco, California 94104
- 3) The date of this location is the 22<sup>ND</sup> day of November, 1981, on which date the notice of location was posted on the claim.
- 4) The locator does hereby locate and claim 1,500 linear feet vein or lode, together with 300 feet in width on each side of the center line of this claim.
- 5) The general course of the vein or lode is in a South and North direction. The location monument lies within the boundaries of this claim at Corner # 1 the NW corner, and lies on the North end of this claim, and is 1,500 feet from the opposite end of this claim.
- 6) The claim is situated in the SE & NE quarter of Section 30, Twp. 36N, Rge. 3E, G & SR Base & Meridian, in the unknown Mining District, County of Coconino, State of Arizona.

The boundaries of this claim can be traced:

Beginning at the North end center monument, and running  
thence West 300 feet to NW corner monument No. 1;  
thence South 1,500 feet to SW corner monument No. 2;  
thence East 300 feet to South end center monument;  
thence East 300 feet to SE corner monument No. 3;  
thence North 1,500 feet to NE corner monument No. 4;  
thence West 300 feet to the point of beginning.

- 7) All dips, variations, spurs, angles, and all veins, ledges, or deposits within the lines of this claim, together with all water and timber and any other rights appurtenant, allowed by the laws of the State or of the United States, are hereby claimed from the effective date of this location.

- 8) Tie: Corner No. 1 of this claim is located 1200'S  
3200'E

from the SE corner of Section 24, Twp. 36N, Rge. 2E,  
G&SR, BM.

Locator: PATHFINDER MINES CORPORATION

By:

Agent

ARIZONA STATE OFFICE  
BU. LAND MANAGEMENT

FEB 11 1982

7:45 A.M.  
PHOENIX, ARIZONA

A HC 156950

AMENDED AND ADDITIONAL  
NOTICE OF LODE MINING LOCATION

156351

Notice is Hereby Given that:

1) The name of this claim is KANE # 6, a lode mining claim.

2) The name and post office address of the locator is:

Pathfinder Mines Corporation

550 California Street  
San Francisco, California 94104

3) The date of this location is the 22nd day of November, 1981, on which date the notice of location was posted on the claim.

4) The locator does hereby locate and claim 1,500 linear feet vein or lode, together with 300 feet in width on each side of the center line of this claim.

5) The general course of the vein or lode is in a North and South direction. The location monument lies within the boundaries of this claim at Corner # 4 the SW corner, and lies on the south end of this claim, and is 1,500 feet from the opposite end of this claim.

6) The claim is situated in the NE quarter of Section 30, Twp. 36N, Rge. 3East, G & SR Base & Meridian, in the unknown Mining District, County of Coconino, State of Arizona.

The boundaries of this claim can be traced:

Beginning at the South end center monument, and running

thence East 300 feet to SE corner monument No. 1;

thence North 1,500 feet to NE corner monument No. 2;

thence West 300 feet to North end center monument;

thence West 300 feet to NW corner monument No. 3;

thence South 1,500 feet to SW corner monument No. 4;

thence East 300 feet to the point of beginning.

7) All dips, variations, spurs, angles, and all veins, ledges, or deposits within the lines of this claim, together with all water and timber and any other rights appurtenant, allowed by the laws of the State or of the United States, are hereby claimed from the effective date of this location.

8) Tie: Corner No. 4 of this claim is located 1200' South and

2700' east

from the NW corner of Section 30, Twp. 36N, Rge. 3E, G&SR, BM.

THE original Location Certificate was filed on the 17th day of February, 1982, in Book 873 of Mining Claim Records on page 683 in the office of the County Clerk of Coconino County, State of Arizona. This amended and additional location and Location Certificate is made for the purpose of appropriating all ground within the boundaries as above described, correcting any irregularities, errors or defects and supplying any omissions which may have existed in the original location or the original Location Certificate providing the record thereof; provided however that nothing herein shall be construed as a waiver of any rights acquired under and by virtue of the original location.

Dated and signed this 29th day of June, 1982.

PATHFINDER MINES CORPORATION

By DR Anderson, Agent

RECEIVED  
B.L.M. AZ STATE OFFICE

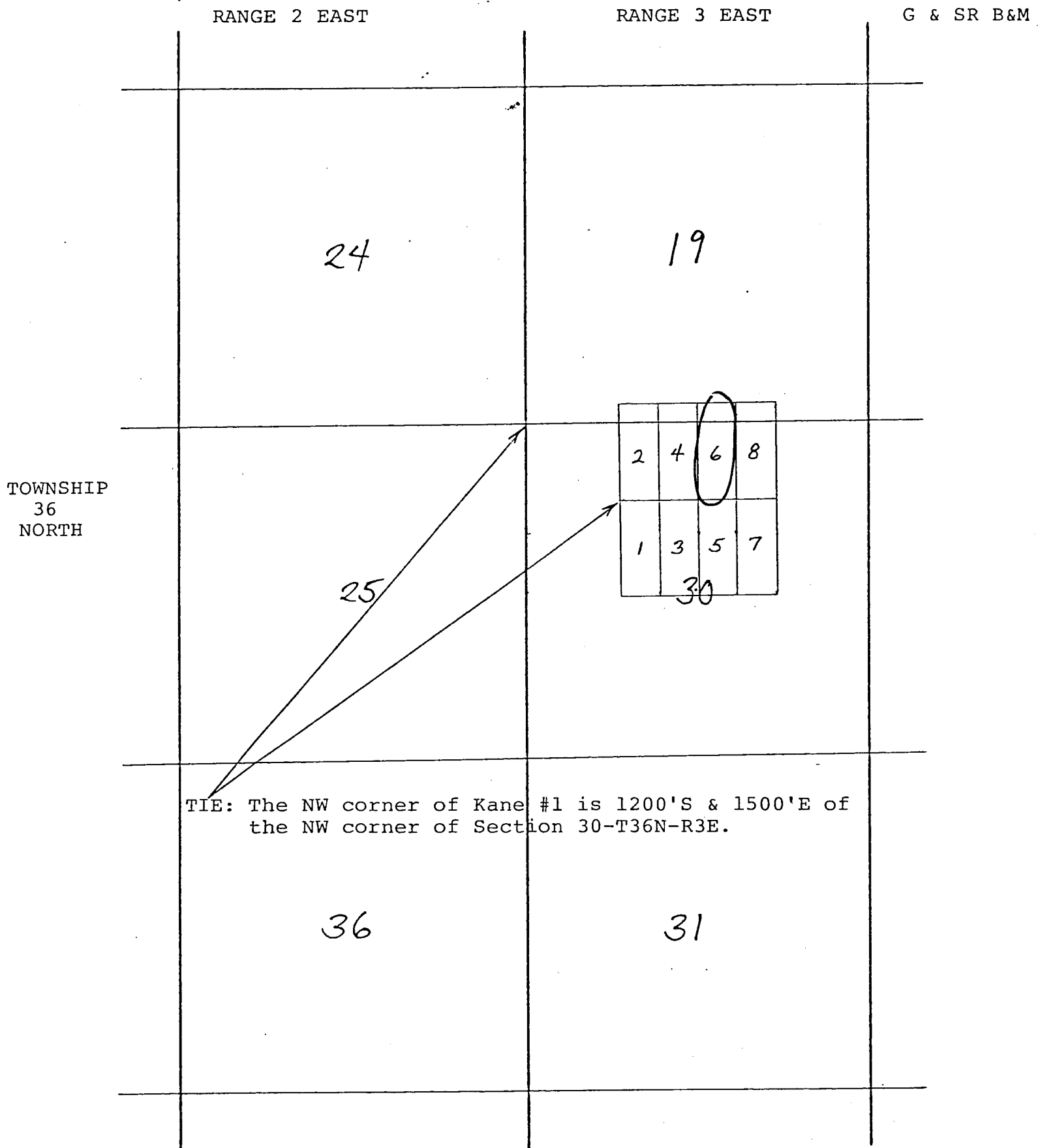
JUL 12 1982

07:45 A.M.

PHOENIX, ARIZONA

Updated CG

KANE  
LODE MINING CLAIMS  
~~MOHAVE~~ COCONINO COUNTY, ARIZONA  
SCALE: 1 inch = 2,000 feet



Side lines are 1500 feet, end lines are 600 feet; bearings are North/South, East/West parallel to the section lines except where noted.

Claim monuments are wooden stakes at least 1½" x 1½" x 4' above the ground.



RECEIVED  
B.L.M. AZ STATE OFFICE

JUL 12 1982

07:45 A.M.  
PHOENIX, ARIZONA

# NOTICE AND CERTIFICATE OF LOCATION - LODE MINING CLAIM

Notice is Hereby Given that:

- 1) The name of this claim is KANE # 6, a lode mining claim.
- 2) The name and post office address of the locator is:  

Pathfinder Mines Corporation

550 California Street  
San Francisco, California 94104
- 3) The date of this location is the 22<sup>ND</sup> day of November, 1981, on which date the notice of location was posted on the claim.
- 4) The locator does hereby locate and claim 1,500 linear feet vein or lode, together with 300 feet in width on each side of the center line of this claim.
- 5) The general course of the vein or lode is in a North and South direction. The location monument lies within the boundaries of this claim at Corner # 4 the SW corner, and lies on the south end of this claim, and is 1,500 feet from the opposite end of this claim.
- 6) The claim is situated in the SE 1/4 sec 19 4 quarter of Section 30, Twp. 36N, Rge. 3E, G & SR Base & Meridian, in the unknown Mining District, County of Coconino, State of Arizona.

The boundaries of this claim can be traced:

Beginning at the South end center monument, and running  
thence East 300 feet to SE corner monument No. 1;  
thence North 1,500 feet to NE corner monument No. 2;  
thence West 300 feet to North end center monument;  
thence West 300 feet to NW corner monument No. 3;  
thence South 1,500 feet to SW corner monument No. 4;  
thence East 300 feet to the point of beginning.

- 7) All dips, variations, spurs, angles, and all veins, ledges, or deposits within the lines of this claim, together with all water and timber and any other rights appurtenant, allowed by the laws of the State or of the United States, are hereby claimed from the effective date of this location.

- 8) Tie: Corner No. 4 of this claim is located 1200'S  
3200'E

from the SE corner of Section 24, Twp. 36N, Rge. 2E,  
G&SR, BM.

Locator: PATHFINDER MINES CORPORATION

By:

Agent

ARIZONA STATE OFFICE  
BU. LAND MANAGEMENT

FEB 11 1982

1:45 A.M.  
PHOENIX, ARIZONA

A MC 156351

156352

AMENDED AND ADDITIONAL  
NOTICE OF LODE MINING LOCATION

Notice is Hereby Given that:

- 1) The name of this claim is KANE # 7, a lode mining claim.
- 2) The name and post office address of the locator is:  

Pathfinder Mines Corporation

550 California Street  
San Francisco, California 94104
- 3) The date of this location is the 22nd day of November, 1981, on which date the notice of location was posted on the claim.
- 4) The locator does hereby locate and claim 1,500 linear feet vein or lode, together with 300 feet in width on each side of the center line of this claim.
- 5) The general course of the vein or lode is in a South and North direction. The location monument lies within the boundaries of this claim at Corner # 1 the NW corner, and lies on the North end of this claim, and is 1,500 feet from the opposite end of this claim.
- 6) The claim is situated in the NE & SE quarter of Section 30, Twp. 36N, Rge. 3E, G & SR Base & Meridian, in the unknown Mining District, County of Coconino, State of Arizona.

The boundaries of this claim can be traced:

Beginning at the North end center monument, and running

thence West 300 feet to NW corner monument No. 1;  
thence South 1,500 feet to SW corner monument No. 2;  
thence East 300 feet to South end center monument;  
thence East 300 feet to SE corner monument No. 3;  
thence North 1,500 feet to NE corner monument No. 4;  
thence West 300 feet to the point of beginning.

- 7) All dips, variations, spurs, angles, and all veins, ledges, or deposits within the lines of this claim, together with all water and timber and any other rights appurtenant, allowed by the laws of the State or of the United States, are hereby claimed from the effective date of this location.

- 8) Tie: Corner No. 1 of this claim is located 1200' south and  
3300' east

from the NW corner of Section 30, Twp. 36N, Rge. 3E, G&SR, BM.

THE original Location Certificate was filed on the 17th day of February, 1982, in Book 873 of Mining Claim Records on page 685 in the office of the County Clerk of Coconino County, State of Arizona. This amended and additional location and Location Certificate is made for the purpose of appropriating all ground within the boundaries as above described, correcting any irregularities, errors or defects and supplying any omissions which may have existed in the original location or the original Location Certificate providing the record thereof; provided however that nothing herein shall be construed as a waiver of any rights acquired under and by virtue of the original location.

Dated and signed this 29th day of June, 1982.

RECEIVED  
B.L.M. AZ STATE OFFICE

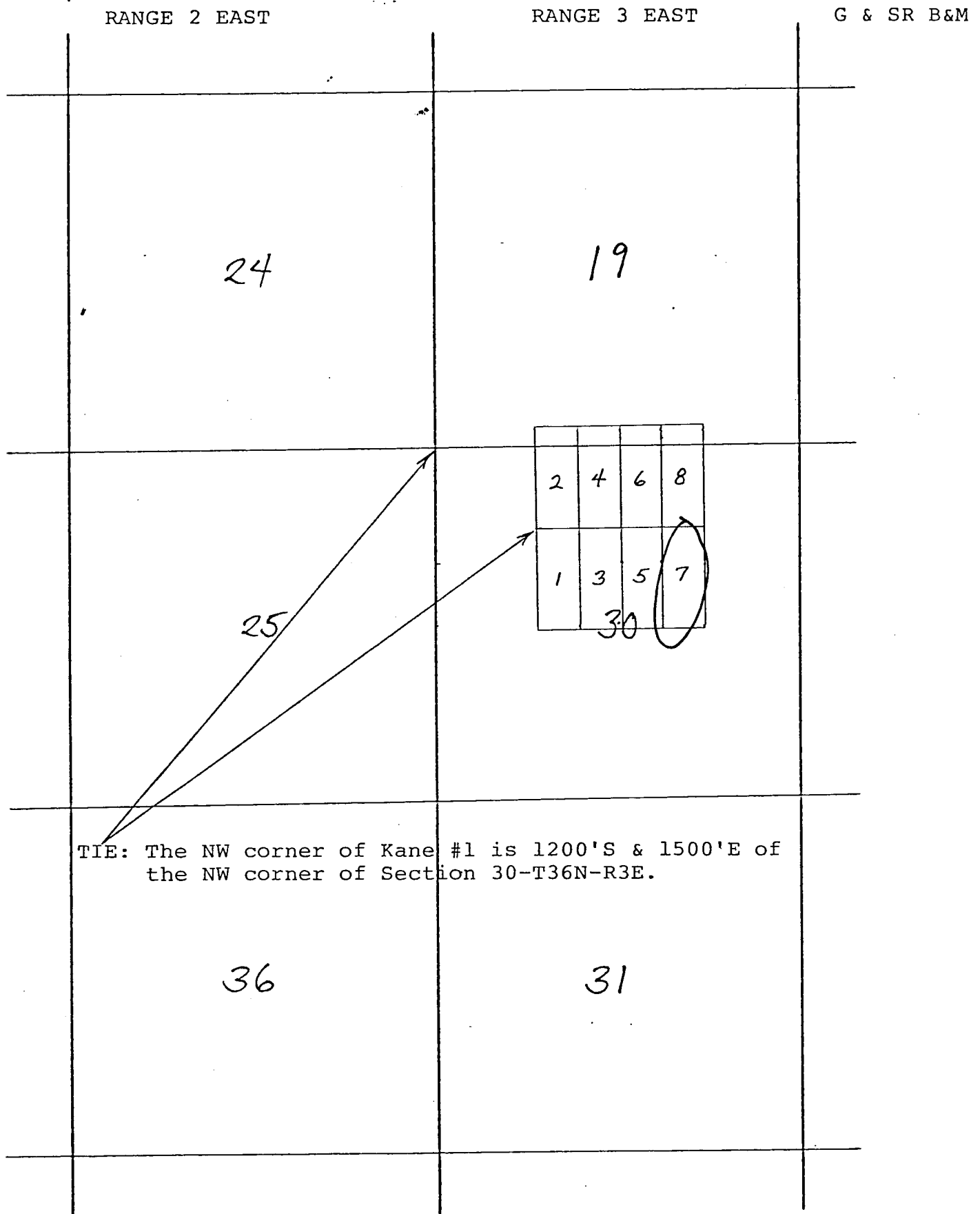
JUL 12 1982

07:45 A.M.  
PHOENIX, ARIZONA

PATHFINDER MINES CORPORATION

By DR Anderson, Agent

KANE  
LODE MINING CLAIMS  
COCONINO ~~MOHAVE~~ COUNTY, ARIZONA  
SCALE: 1 inch = 2,000 feet



Side lines are 1500 feet, end lines are 600 feet; bearings are North/South, East/West parallel to the section lines except where noted.

Claim monuments are wooden stakes at least 1½" x 1½" x 4' above the ground.

RECEIVED  
B.L.M. AZ STATE OFFICE

JUL 12 1982

07:45 A.M.  
PHOENIX, ARIZONA



# NOTICE AND CERTIFICATE OF LOCATION — LODE MINING CLAIM

Notice is Hereby Given that:

- 1) The name of this claim is KANE # 7, a lode mining claim.
- 2) The name and post office address of the locator is:  

Pathfinder Mines Corporation

550 California Street  
San Francisco, California 94104
- 3) The date of this location is the 22<sup>ND</sup> day of November, 1981, on which date the notice of location was posted on the claim.
- 4) The locator does hereby locate and claim 1,500 linear feet vein or lode, together with 300 feet in width on each side of the center line of this claim.
- 5) The general course of the vein or lode is in a South and North direction. The location monument lies within the boundaries of this claim at Corner # 1 the NW corner, and lies on the North end of this claim, and is 1,500 feet from the opposite end of this claim.
- 6) The claim is situated in the N/4 SE quarter of Section 30, Twp. 36N, Rge. 3E, G & SR Base & Meridian, in the unknown Mining District, County of Coconino, State of Arizona.

The boundaries of this claim can be traced:

Beginning at the North end center monument, and running

thence West 300 feet to NW corner monument No. 1;  
thence South 1,500 feet to SW corner monument No. 2;  
thence East 300 feet to South end center monument;  
thence East 300 feet to SE corner monument No. 3;  
thence North 1,500 feet to NE corner monument No. 4;  
thence West 300 feet to the point of beginning.

- 7) All dips, variations, spurs, angles, and all veins, ledges, or deposits within the lines of this claim, together with all water and timber and any other rights appurtenant, allowed by the laws of the State or of the United States, are hereby claimed from the effective date of this location.

- 8) Tie: Corner No. 1 of this claim is located 1200'S

3800'E

from the SE corner of Section 24, Twp. 36N, Rge. 2E,  
G&SR, BM.

Locator: PATHFINDER MINES CORPORATION

By:

[Signature]  
Agent

ARIZONA STATE OFFICE  
BU. LAND MANAGEMENT

FEB 11 1982

1:45 P.M.  
PHOENIX, ARIZONA

A MC 156352

AMENDED AND ADDITIONAL  
NOTICE OF LODE MINING LOCATOR

156353

Notice is Hereby Given that:

1) The name of this claim is KANE # 8, a lode mining claim.

2) The name and post office address of the locator is:

Pathfinder Mines Corporation      550 California Street  
San Francisco, California 94104

3) The date of this location is the 22nd day of November 1981, on which date the notice of location was posted on the claim.

4) The locator does hereby locate and claim 1,500 linear feet vein or lode, together with 300 feet in width on each side of the center line of this claim.

5) The general course of the vein or lode is in a North and South direction. The location monument lies within the boundaries of this claim at Corner # 4 the SW corner, and lies on the south end of this claim, and is 1,500 feet from the opposite end of this claim.

6) The claim is situated in the NE quarter of Section 30, Twp. 36N, Rge. 3East, G & SR Base & Meridian, in the unknown Mining District, County of Coconino, State of Arizona. *SE 4 sec. 19*

The boundaries of this claim can be traced:

Beginning at the South end center monument, and running

thence East 300 feet to SE corner monument No. 1;

thence North 1,500 feet to NE corner monument No. 2;

thence West 300 feet to North end center monument;

thence West 300 feet to NW corner monument No. 3;

thence South 1,500 feet to SW corner monument No. 4;

thence East 300 feet to the point of beginning.

7) All dips, variations, spurs, angles, and all veins, ledges, or deposits within the lines of this claim, together with all water and timber and any other rights appurtenant, allowed by the laws of the State or of the United States, are hereby claimed from the effective date of this location.

8) Tie: Corner No. 4 of this claim is located 1200' South and  
3300' East

from the NW corner of Section 30, Twp. 36N, Rge. 3E,  
G&SR, BM.

THE original Location Certificate was filed on the 17th day of February, 1982, in Book 873 of Mining Claim Records on page 687 in the office of the County Clerk of Coconino County, State of Arizona. This amended and additional location and Location Certificate is made for the purpose of appropriating all ground within the boundaries as above described, correcting any irregularities, errors or defects and supplying any omissions which may have existed in the original location or the original Location Certificate providing the record thereof; provided however that nothing herein shall be construed as a waiver of any rights acquired under and by virtue of the original location.

Dated and signed this 29th day of June, 1982.

PATHFINDER MINES CORPORATION

By DR Anderson, Agent

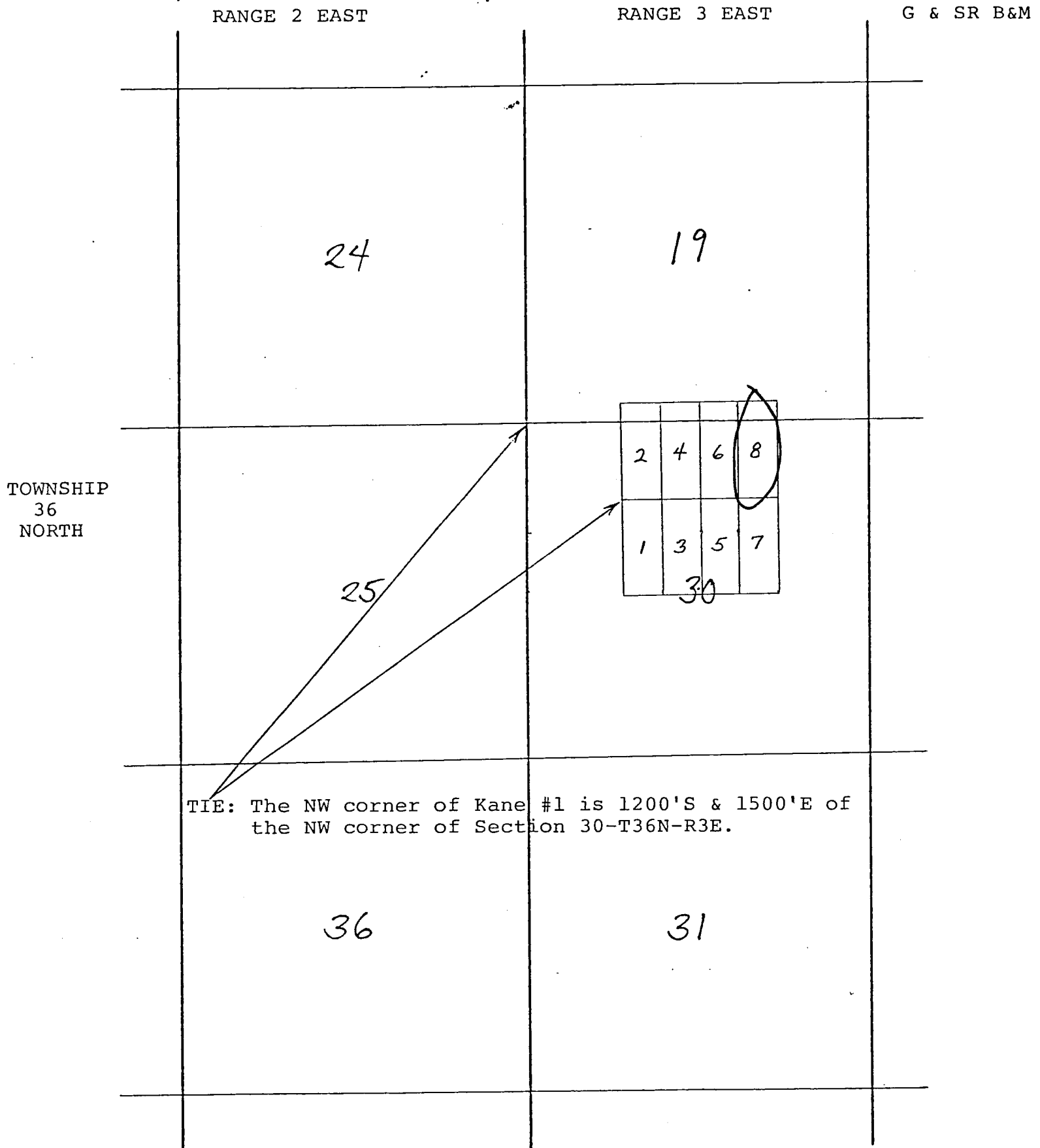
RECEIVED  
B.L.M. AZ STATE OFFICE

JUL 12 1982

07:45 A.M.  
PHOENIX, ARIZONA

Updated CB

KANE  
LODE MINING CLAIMS  
~~COCONINO~~ MOHAVE COUNTY, ARIZONA  
SCALE: 1 inch = 2,000 feet



Side lines are 1500 feet, end lines are 600 feet; bearings are North/South, East/West parallel to the section lines except where noted.

Claim monuments are wooden stakes at least 1½" x 1½" x 4' above the ground.



RECEIVED  
B.L.M. AZ STATE OFFICE

JUL 12 1982

07:45 A.M.  
PHOENIX, ARIZONA

# NOTICE AND CERTIFICATE OF LOCATION - LODE MINING CLAIM

Notice is Hereby Given that:

- 1) The name of this claim is KANE # 8, a lode mining claim.
- 2) The name and post office address of the locator is:  
Pathfinder Mines Corporation 550 California Street  
San Francisco, California 94104
- 3) The date of this location is the 22<sup>ND</sup> day of November, 1981, on which date the notice of location was posted on the claim.
- 4) The locator does hereby locate and claim 1,500 linear feet vein or lode, together with 300 feet in width on each side of the center line of this claim.
- 5) The general course of the vein or lode is in a North and South direction. The location monument lies within the boundaries of this claim at Corner # 4 the SW corner, and lies on the south end of this claim, and is 1,500 feet from the opposite end of this claim.
- 6) The claim is situated in the SE 1/4 quarter of Section 30, Twp. 36N, Rge. 3E, G & SR Base & Meridian, in the unknown Mining District, County of Coconino, State of Arizona.

The boundaries of this claim can be traced:

Beginning at the South end center monument, and running

thence East 300 feet to SE corner monument No. 1;  
thence North 1,500 feet to NE corner monument No. 2;  
thence West 300 feet to North end center monument;  
thence West 300 feet to NW corner monument No. 3;  
thence South 1,500 feet to SW corner monument No. 4;  
thence East 300 feet to the point of beginning.

- 7) All dips, variations, spurs, angles, and all veins, ledges, or deposits within the lines of this claim, together with all water and timber and any other rights appurtenant, allowed by the laws of the State or of the United States, are hereby claimed from the effective date of this location.

- 8) Tie: Corner No. 4 of this claim is located 1200'S  
3800'E

from the SE corner of Section 24, Twp. 36N, Rge. 2E,  
G&SR, BM.

Locator: PATHFINDER MINES CORPORATION

By:

Agent

ARIZONA STATE OFFICE  
BU. LAND MANAGEMENT

FEB 11 1982

7:45 A.M.  
PHOENIX, ARIZONA

# NOTICE AND CERTIFICATE OF LOCATION - LODE MINING CLAIM

Notice is Hereby Given that:

- 1) The name of this claim is Lamb # 1, a lode mining claim.
- 2) The name and post office address of the locator is:  
Pathfinder Mines Corporation 550 California Street  
San Francisco, California 94104
- 3) The date of this location is the 21<sup>st</sup> day of November, 1981, on which date the notice of location was posted on the claim.
- 4) The locator does hereby locate and claim 1,500 linear feet vein or lode, together with ~~300~~<sup>70</sup> feet in width on each side of the center line of this claim.
- 5) The general course of the vein or lode is in a West and East direction. The location monument lies within the boundaries of this claim at Corner # 1 the NE corner, and lies on the East end of this claim, and is 1,500 feet from the opposite end of this claim.
- 6) The claim is situated in the NW+NE quarter of Section 14, Twp. 38N, Rge. 1E, G & SR Base & Meridian, in the unknown Mining District, County of Coconino, State of Arizona.

The boundaries of this claim can be traced:

Beginning at the East end center monument, and running  
thence North ~~300~~<sup>70</sup> feet to NE corner monument No. 1;  
thence West 1,500 feet to NW corner monument No. 2;  
thence South ~~300~~<sup>70</sup> feet to West end center monument;  
thence South ~~300~~<sup>70</sup> feet to SW corner monument No. 3;  
thence East 1,500 feet to SE corner monument No. 4;  
thence North ~~300~~<sup>70</sup> feet to the point of beginning.

- 7) All dips, variations, spurs, angles, and all veins, ledges, or deposits within the lines of this claim, together with all water and timber and any other rights appurtenant, allowed by the laws of the State or of the United States, are hereby claimed from the effective date of this location.
- 8) Tie: Corner No. 1 of this claim is located 1700' west

from the SE corner of Section 11, Twp. 38 N, Rge. 1 E, G&SR, BM.

Locator: PATHFINDER MINES CORPORATION

By:

Agent

ARIZONA STATE OFFIC.  
BU. LAND MANAGEMENT

FEB 11 1982

1:45 A.M.  
PHOENIX, ARIZONA

A HC 156954

# NOTICE AND CERTIFICATE OF LOCATION - LODE MINING CLAIM

Notice is Hereby Given that:

- 1) The name of this claim is Lamb # 2, a lode mining claim.
- 2) The name and post office address of the locator is:  
 Pathfinder Mines Corporation 550 California Street  
 San Francisco, California 94104
- 3) The date of this location is the 21<sup>st</sup> day of November, 1981, on which date the notice of location was posted on the claim.
- 4) The locator does hereby locate and claim 1,500 linear feet vein or lode, together with ~~300~~<sup>70</sup> feet in width on each side of the center line of this claim.
- 5) The general course of the vein or lode is in a East and West direction. The location monument lies within the boundaries of this claim at Corner # 4 the NW corner, and lies on the West end of this claim, and is 1,500 feet from the opposite end of this claim.
- 6) The claim is situated in the NE quarter of Section 14, Twp. 38 N, Rge. 1 E, G & SR Base & Meridian, in the unknown Mining District, County of Coconino, State of Arizona.

The boundaries of this claim can be traced:

Beginning at the West end center monument, and running  
 thence South ~~300~~<sup>70</sup> feet to SW corner monument No. 1;  
 thence East 1,500 feet to SE corner monument No. 2;  
 thence North ~~300~~<sup>70</sup> feet to East end center monument;  
 thence North ~~300~~<sup>70</sup> feet to NE corner monument No. 3;  
 thence West ~~1,500~~<sup>1,500</sup> feet to NW corner monument No. 4;  
 thence South ~~300~~<sup>70</sup> feet to the point of beginning.

- 7) All dips, variations, spurs, angles, and all veins, ledges, or deposits within the lines of this claim, together with all water and timber and any other rights appurtenant, allowed by the laws of the State or of the United States, are hereby claimed from the effective date of this location.

- 8) Tie: Corner No. 4 of this claim is located 1700' west

from the SE corner of Section 11, Twp. 38 N, Rge. 1 E, G&SR, BM.

Locator: PATHFINDER MINES CORPORATION

By:

ted X. Randall  
 Agent

ARIZONA STATE OFFICE  
 BU. LAND MANAGEMENT

FEB 11 1982

7:45 A.M.  
 PHOENIX, ARIZONA

A HC 156355

NOTICE AND CERTIFICATE OF LOCATION ■ LODE MINING CLAIM

Notice is Hereby Given that:

- 1) The name of this claim is Lamb # 3, a lode mining claim.
- 2) The name and post office address of the locator is:  

Pathfinder Mines Corporation      550 California Street  
San Francisco, California 94104
- 3) The date of this location is the 21<sup>st</sup> day of November, 1981, on which date the notice of location was posted on the claim.
- 4) The locator does hereby locate and claim 1,500 linear feet vein or lode, together with 300 feet in width on each side of the center line of this claim.
- 5) The general course of the vein or lode is in a West and East direction. The location monument lies within the boundaries of this claim at Corner # 1 the NE corner, and lies on the East end of this claim, and is 1,500 feet from the opposite end of this claim.
- 6) The claim is situated in the NW & NE quarter of Section 14, Twp. 38N, Rge. 1 E, G & SR Base & Meridian, in the unknown Mining District, County of Coconino, State of Arizona.

The boundaries of this claim can be traced:

Beginning at the East end center monument, and running

thence North 300 feet to NE corner monument No. 1;  
thence West 1,500 feet to NW corner monument No. 2;  
thence South 300 feet to West end center monument;  
thence South 300 feet to SW corner monument No. 3;  
thence East 1,500 feet to SE corner monument No. 4;  
thence North 300 feet to the point of beginning.

- 7) All dips, variations, spurs, angles, and all veins, ledges, or deposits within the lines of this claim, together with all water and timber and any other rights appurtenant, allowed by the laws of the State or of the United States, are hereby claimed from the effective date of this location.

- 8) Tie: Corner No. 1 of this claim is located 1700' West &  
140 South

from the SE corner of Section 11, Twp. 38 N, Rge. 1 E, G&SR, BM.

Locator: PATHFINDER MINES CORPORATION

By: ted R. Randall  
Agent

ARIZONA STATE OFFICE  
BU. LAND MANAGEMENT

FEB 11 1982

7:45 A.M.  
PHOENIX, ARIZONA

A MC 156356

# NOTICE AND CERTIFICATE OF LOCATION | LODE MINING CLAIM

Notice is Hereby Given that:

- 1) The name of this claim is Lamb # 4, a lode mining claim.
- 2) The name and post office address of the locator is:  

Pathfinder Mines Corporation      550 California Street  
San Francisco, California 94104
- 3) The date of this location is the 21<sup>st</sup> day of November, 1981, on which date the notice of location was posted on the claim.
- 4) The locator does hereby locate and claim 1,500 linear feet vein or lode, together with 300 feet in width on each side of the center line of this claim.
- 5) The general course of the vein or lode is in a East and West direction. The location monument lies within the boundaries of this claim at Corner # 4 the NW corner, and lies on the West end of this claim, and is 1,500 feet from the opposite end of this claim.
- 6) The claim is situated in the NE quarter of Section 14, Twp. 38 N, Rge. 1 E, G & SR Base & Meridian, in the unknown Mining District, County of Coconino, State of Arizona.

The boundaries of this claim can be traced:

Beginning at the West end center monument, and running  
thence South 300 feet to SW corner monument No. 1;  
thence East 1,500 feet to SE corner monument No. 2;  
thence North 300 feet to East end center monument;  
thence North 300 feet to NE corner monument No. 3;  
thence West 1,500 feet to NW corner monument No. 4;  
thence South 300 feet to the point of beginning.

A MC 156357

- 7) All dips, variations, spurs, angles, and all veins, ledges, or deposits within the lines of this claim, together with all water and timber and any other rights appurtenant, allowed by the laws of the State or of the United States, are hereby claimed from the effective date of this location.

- 8) Tie: Corner No. 4 of this claim is located 1700' West +  
140' South

from the SE corner of Section 11, Twp. 38 N, Rge: 1 E,  
G&SR, BM.

Locator: PATHFINDER MINES CORPORATION

By:

Agent

ARIZONA STATE OFFICE  
BU. LAND MANAGEMENT

FEB 11 1982

7:45 A.M.  
PHOENIX, ARIZONA

# NOTICE AND CERTIFICATE OF LOCATION LODE MINING CLAIM

Notice is Hereby Given that:

- 1) The name of this claim is Lamb # 5, a lode mining claim.
- 2) The name and post office address of the locator is:  
 Pathfinder Mines Corporation 550 California Street  
 San Francisco, California 94104
- 3) The date of this location is the 21<sup>st</sup> day of November, 1981, on which date the notice of location was posted on the claim.
- 4) The locator does hereby locate and claim 1,500 linear feet vein or lode, together with 300 feet in width on each side of the center line of this claim.
- 5) The general course of the vein or lode is in a West and East direction. The location monument lies within the boundaries of this claim at Corner # 1 the NE corner; and lies on the East end of this claim, and is 1,500 feet from the opposite end of this claim.
- 6) The claim is situated in the NW & NE quarter of Section 14, Twp. 38N, Rge. 1E, G & SR Base & Meridian, in the unknown Mining District, County of Coconino, State of Arizona.

The boundaries of this claim can be traced:

Beginning at the East end center monument, and running  
 thence North 300 feet to NE corner monument No. 1;  
 thence West 1,500 feet to NW corner monument No. 2;  
 thence South 300 feet to West end center monument;  
 thence South 300 feet to SW corner monument No. 3;  
 thence East 1,500 feet to SE corner monument No. 4;  
 thence North 300 feet to the point of beginning.

- 7) All dips, variations, spurs, angles, and all veins, ledges, or deposits within the lines of this claim, together with all water and timber and any other rights appurtenant, allowed by the laws of the State or of the United States, are hereby claimed from the effective date of this location.

- 8) The: Corner No. 1 of this claim is located 1700' West  
740' South

from the SE corner of Section 11, Twp. 38 N, Rge. 1 E, G&SR, BM.

Locator: PATHFINDER MINES CORPORATION

By:

Agent

ARIZONA STATE OFFICE  
 BU. LAND MANAGEMENT

FEB 11 1982

7:45 A.M.  
 PHOENIX, ARIZONA

A MC 156358

# NOTICE AND CERTIFICATE OF LOCATION LODE MINING CLAIM

Notice is Hereby Given that:

- 1) The name of this claim is Lamb # 6, a lode mining claim.
- 2) The name and post office address of the locator is:  

Pathfinder Mines Corporation      550 California Street  
San Francisco, California 94104
- 3) The date of this location is the 21<sup>st</sup> day of November, 1981, on which date the notice of location was posted on the claim.
- 4) The locator does hereby locate and claim 1,500 linear feet vein or lode, together with 300 feet in width on each side of the center line of this claim.
- 5) The general course of the vein or lode is in a East and West direction. The location monument lies within the boundaries of this claim at Corner # 4 the NW corner, and lies on the West end of this claim, and is 1,500 feet from the opposite end of this claim.
- 6) The claim is situated in the NE quarter of Section 14, Twp. 38 N, Rge. 1 E, G & SR Base & Meridian, in the unknown Mining District, County of Coconino, State of Arizona.

The boundaries of this claim can be traced:

Beginning at the West end center monument, and running  
thence South 300 feet to SW corner monument No. 1;  
thence East 1,500 feet to SE corner monument No. 2;  
thence North 300 feet to East end center monument;  
thence North 300 feet to NE corner monument No. 3;  
thence West 1,500 feet to NW corner monument No. 4;  
thence South 300 feet to the point of beginning.

- 7) All dips, variations, spurs, angles, and all veins, ledges, or deposits within the lines of this claim, together with all water and timber and any other rights appurtenant, allowed by the laws of the State or of the United States, are hereby claimed from the effective date of this location.

- 8) Tie: Corner No. 4 of this claim is located 1700' West +  
740' South

from the SE corner of Section 11, Twp. 38 N, Rge. 1 E, G&SR, BM.

Locator: PATHFINDER MINES CORPORATION

By:

Agent

ARIZONA STATE OFFICE  
BU. LAND MANAGEMENT

FEB 11 1982

7:45 A.M.  
PHOENIX, ARIZONA

A MC 156359

# NOTICE AND CERTIFICATE OF LOCATION —LODE MINING CLAIM

Notice is Hereby Given that:

- 1) The name of this claim is Lamb # 7, a lode mining claim.
- 2) The name and post office address of the locator is:  

Pathfinder Mines Corporation

550 California Street  
San Francisco, California 94104
- 3) The date of this location is the 21<sup>st</sup> day of November, 1981, on which date the notice of location was posted on the claim.
- 4) The locator does hereby locate and claim 1,500 linear feet vein or lode, together with 300 feet in width on each side of the center line of this claim.
- 5) The general course of the vein or lode is in a West and East direction. The location monument lies within the boundaries of this claim at Corner # 1 the NE corner, and lies on the East end of this claim, and is 1,500 feet from the opposite end of this claim.
- 6) The claim is situated in the NW + ME quarter of Section 14, Twp. 38N, Rge. 1E, G & SR Base & Meridian, in the unknown Mining District, County of Coconino, State of Arizona.

The boundaries of this claim can be traced:

Beginning at the East end center monument, and running

thence North 300 feet to NE corner monument No. 1;

thence West 1,500 feet to NW corner monument No. 2;

thence South 300 feet to West end center monument;

thence South 300 feet to SW corner monument No. 3;

thence East 1,500 feet to SE corner monument No. 4;

thence North 300 feet to the point of beginning.

- 7) All dips, variations, spurs, angles, and all veins, ledges, or deposits within the lines of this claim, together with all water and timber and any other rights appurtenant, allowed by the laws of the State or of the United States, are hereby claimed from the effective date of this location.

- 8) Tie: Corner No. 1 of this claim is located 1700' West &  
1340' South

from the SE corner of Section 11, Twp. 38 N, Rge. 1 E, G&SR, BM.

Locator: PATHFINDER MINES CORPORATION

By:

M. Kendall  
Agent

ARIZONA STATE OFFICE  
BU. LAND MANAGEMENT

FEB 11 1982

7:45 A.M.  
PHOENIX, ARIZONA

A MC 156360

NOTICE AND CERTIFICATE OF LOCATION LODE MINING CLAIM

Notice is Hereby Given that:

- 1) The name of this claim is Lamb # 8, a lode mining claim.
- 2) The name and post office address of the locator is:  

Pathfinder Mines Corporation      550 California Street  
San Francisco, California 94104
- 3) The date of this location is the 21<sup>st</sup> day of November, 1981, on which date the notice of location was posted on the claim.
- 4) The locator does hereby locate and claim 1,500 linear feet vein or lode, together with 300 feet in width on each side of the center line of this claim.
- 5) The general course of the vein or lode is in a East and West direction. The location monument lies within the boundaries of this claim at Corner # 4 the NW corner, and lies on the West end of this claim, and is 1,500 feet from the opposite end of this claim.
- 6) The claim is situated in the NE quarter of Section 14, Twp. 38 N, Rge. 1 E, G & SR Base & Meridian, in the unknown Mining District, County of Coconino, State of Arizona.

The boundaries of this claim can be traced:

Beginning at the West end center monument, and running  
thence South 300 feet to SW corner monument No. 1;  
thence East 1,500 feet to SE corner monument No. 2;  
thence North 300 feet to East end center monument;  
thence North 300 feet to NE corner monument No. 3;  
thence West 1,500 feet to NW corner monument No. 4;  
thence South 300 feet to the point of beginning.

- 7) All dips, variations, spurs, angles, and all veins, ledges, or deposits within the lines of this claim, together with all water and timber and any other rights appurtenant, allowed by the laws of the State or of the United States, are hereby claimed from the effective date of this location.

- 8) Tie: Corner No. 4 of this claim is located 1700' West &  
1340' South

from the SE corner of Section 11, Twp. 38 N, Rge. 1 E, G&SR, BM.

Locator: PATHFINDER MINES CORPORATION

By:

Agent

ARIZONA STATE OFFICE  
BU. LAND MANAGEMENT

FEB 11 1982

7:45 A.M.  
PHOENIX, ARIZONA

# NOTICE AND CERTIFICATE OF LOCATION — LODE MINING CLAIM

Notice is Hereby Given that:

1) The name of this claim is Lamb # 9, a lode mining claim.

2) The name and post office address of the locator is:

Pathfinder Mines Corporation                      550 California Street  
San Francisco, California 94104

3) The date of this location is the 21<sup>st</sup> day of November, 1981, on which date the notice of location was posted on the claim.

4) The locator does hereby locate and claim 1,500 linear feet vein or lode, together with 300 feet in width on each side of the center line of this claim.

5) The general course of the vein or lode is in a West and East direction. The location monument lies within the boundaries of this claim at Corner # 4 the NESE corner, and lies on the East end of this claim, and is 1,500 feet from the opposite end of this claim.

6) The claim is situated in the NW + NE quarter of Section 14, Twp. 38N, Rge. 1E, G & SR Base & Meridian, in the unknown Mining District, County of Coconino, State of Arizona.

The boundaries of this claim can be traced:

Beginning at the East end center monument, and running

thence North 300 feet to NE corner monument No. 1;

thence West 1,500 feet to NW corner monument No. 2;

thence South 300 feet to West end center monument;

thence South 300 feet to SW corner monument No. 3;

thence East 1,500 feet to SE corner monument No. 4;

thence North 300 feet to the point of beginning.

7) All dips, variations, spurs, angles, and all veins, ledges, or deposits within the lines of this claim, together with all water and timber and any other rights appurtenant, allowed by the laws of the State or of the United States, are hereby claimed from the effective date of this location.

8) Tie: Corner No. 4 of this claim is located 1700' West + 2540' South

from the SE corner of Section 11, Twp. 38 N, Rge. 1 E, G&SR, BM.

Locator:    PATHFINDER MINES CORPORATION

By: *W. H. Handell*  
Agent

ARIZONA STATE OFFICE  
BU. LAND MANAGEMENT

FEB 11 1982

1:45 A.M.  
PHOENIX, ARIZONA

A MC 156362

# NOTICE AND CERTIFICATE OF LOCATION — LODE MINING CLAIM

Notice is Hereby Given that:

- 1) The name of this claim is Lamb # 10, a lode mining claim.
- 2) The name and post office address of the locator is:  

Pathfinder Mines Corporation
550 California Street  
San Francisco, California 94104
- 3) The date of this location is the 21<sup>st</sup> day of November, 1981, on which date the notice of location was posted on the claim.
- 4) The locator does hereby locate and claim 1,500 linear feet vein or lode, together with 300 feet in width on each side of the center line of this claim.
- 5) The general course of the vein or lode is in a East and West direction. The location monument lies within the boundaries of this claim at Corner # 14 the SW corner, and lies on the West end of this claim, and is 1,500 feet from the opposite end of this claim.
- 6) The claim is situated in the NE quarter of Section 14, Twp. 38 N, Rge. 1 E, G & SR Base & Meridian, in the unknown Mining District, County of Coconino, State of Arizona.

The boundaries of this claim can be traced:

Beginning at the West end center monument, and running  
 thence South 300 feet to SW corner monument No. 1;  
 thence East 1,500 feet to SE corner monument No. 2;  
 thence North 300 feet to East end center monument;  
 thence North 300 feet to NE corner monument No. 3;  
 thence West 1,500 feet to NW corner monument No. 4;  
 thence South 300 feet to the point of beginning.

- 7) All dips, variations, spurs, angles, and all veins, ledges, or deposits within the lines of this claim, together with all water and timber and any other rights appurtenant, allowed by the laws of the State or of the United States, are hereby claimed from the effective date of this location.

- 8) Tie: Corner No. 14 of this claim is located 1700' west & 2540' south

from the SE corner of Section 11, Twp. 38 N, Rge. 1 E, G&SR, BM.

Locator: PATHFINDER MINES CORPORATION

By:

Agent

ARIZONA STATE OFFICE  
BU. LAND MANAGEMENT

FEB 11 1982

1:45 A.M.  
PHOENIX, ARIZONA

A-MC 156363

# NOTICE AND CERTIFICATE OF LOCATION — LODE MINING CLAIM

Notice is Hereby Given that:

- 1) The name of this claim is Lamb # 11, a lode mining claim.
- 2) The name and post office address of the locator is:  

Pathfinder Mines Corporation

550 California Street  
San Francisco, California 94104
- 3) The date of this location is the 21<sup>st</sup> day of November, 1981, on which date the notice of location was posted on the claim.
- 4) The locator does hereby locate and claim 1,500 linear feet vein or lode, together with 300 feet in width on each side of the center line of this claim.
- 5) The general course of the vein or lode is in a West and East direction. The location monument lies within the boundaries of this claim at Corner # 1 the NE corner, and lies on the East end of this claim, and is 1,500 feet from the opposite end of this claim.
- 6) The claim is situated in the 411 quarters of Section 14, Twp. 38N, Rge. 1E, G & SR Base & Meridian, in the unknown Mining District, County of Coconino, State of Arizona.

The boundaries of this claim can be traced:

Beginning at the East end center monument, and running  
thence North 300 feet to NE corner monument No. 1;  
thence West 1,500 feet to NW corner monument No. 2;  
thence South 300 feet to West end center monument;  
thence South 300 feet to SW corner monument No. 3;  
thence East 1,500 feet to SE corner monument No. 4;  
thence North 300 feet to the point of beginning.

- 7) All dips, variations, spurs, angles, and all veins, ledges, or deposits within the lines of this claim, together with all water and timber and any other rights appurtenant, allowed by the laws of the State or of the United States, are hereby claimed from the effective date of this location.

- 8) Tie: Corner No. 1 of this claim is located 1700' West +  
2540' South

from the SE corner of Section 11, Twp. 38 N, Rge. 1 E,  
G&SR, BM.

Locator: PATHFINDER MINES CORPORATION

By: Ed H. Kendall  
Agent

ARIZONA STATE OFFICE  
BU. LAND MANAGEMENT

FEB 11 1982

7:45 A.M.  
PHOENIX, ARIZONA

A HC 156364

# NOTICE AND CERTIFICATE OF LOCATION - LODE MINING CLAIM

Notice is Hereby Given that:

- 1) The name of this claim is Lamb # 12, a lode mining claim.
- 2) The name and post office address of the locator is:  

Pathfinder Mines Corporation      550 California Street  
San Francisco, California 94104
- 3) The date of this location is the 21<sup>st</sup> day of November, 1981, on which date the notice of location was posted on the claim.
- 4) The locator does hereby locate and claim 1,500 linear feet vein or lode, together with 300 feet in width on each side of the center line of this claim.
- 5) The general course of the vein or lode is in a East and West direction. The location monument lies within the boundaries of this claim at Corner # 4 the NW corner, and lies on the West end of this claim, and is 1,500 feet from the opposite end of this claim.
- 6) The claim is situated in the NE & SE quarter of Section 14, Twp. 38 N, Rge. 1 E, G & SR Base & Meridian, in the unknown Mining District, County of Coconino, State of Arizona.

The boundaries of this claim can be traced:

Beginning at the West end center monument, and running  
thence South 300 feet to SW corner monument No. 1;  
thence East 1,500 feet to SE corner monument No. 2;  
thence North 300 feet to East end center monument;  
thence North 300 feet to NE corner monument No. 3;  
thence West 1,500 feet to NW corner monument No. 4;  
thence South 300 feet to the point of beginning.

- 7) All dips, variations, spurs, angles, and all veins, ledges, or deposits within the lines of this claim, together with all water and timber and any other rights appurtenant, allowed by the laws of the State or of the United States, are hereby claimed from the effective date of this location.

- 8) Tie: Corner No. 4 of this claim is located 1700' West &  
2540' South

from the SE corner of Section 11, Twp. 38 N, Rge. 1 E,  
G&SR, BM.

Locator: PATHFINDER MINES CORPORATION

By:

Agent

W. H. Kendall

ARIZONA STATE OFFICE  
BU. LAND MANAGEMENT

FEB 11 1982

7:45 A.M.  
PHOENIX, ARIZONA

A MC 156365

# NOTICE AND CERTIFICATE OF LOCATION — LODE MINING CLAIM

Notice is Hereby Given that:

- 1) The name of this claim is Lamb # 13, a lode mining claim.
- 2) The name and post office address of the locator is:  

Pathfinder Mines Corporation      550 California Street  
San Francisco, California 94104
- 3) The date of this location is the 21<sup>st</sup> day of November, 1981, on which date the notice of location was posted on the claim.
- 4) The locator does hereby locate and claim 1,500 linear feet vein or lode, together with 300 feet in width on each side of the center line of this claim.
- 5) The general course of the vein or lode is in a West and East direction. The location monument lies within the boundaries of this claim at Corner # 1 the NE corner, and lies on the East end of this claim, and is 1,500 feet from the opposite end of this claim.
- 6) The claim is situated in the SW & SE quarter of Section 14, Twp. 38N, Rge. 1E, G & SR Base & Meridian, in the unknown Mining District, County of Coconino, State of Arizona.

The boundaries of this claim can be traced:

Beginning at the East end center monument, and running  
thence North 300 feet to NE corner monument No. 1;  
thence West 1,500 feet to NW corner monument No. 2;  
thence South 300 feet to West end center monument;  
thence South 300 feet to SW corner monument No. 3;  
thence East 1,500 feet to SE corner monument No. 4;  
thence North 300 feet to the point of beginning.

- 7) All dips, variations, spurs, angles, and all veins, ledges, or deposits within the lines of this claim, together with all water and timber and any other rights appurtenant, allowed by the laws of the State or of the United States, are hereby claimed from the effective date of this location.

- 8) Tie: Corner No. 1 of this claim is located 1700' West &  
3140' South

from the SE corner of Section 11, Twp. 38 N, Rge. 1 E,  
G&SR, BM.

Locator: PATHFINDER MINES CORPORATION

By:

Agent

ARIZONA STATE OFFICE  
BU. LAND MANAGEMENT

FEB 11 1982

1:45 A.M.  
PHOENIX, ARIZONA

A MC 156366

# NOTICE AND CERTIFICATE OF LOCATION — LODE MINING CLAIM

Notice is Hereby Given that:

- 1) The name of this claim is Lamb # 14, a lode mining claim.
- 2) The name and post office address of the locator is:  

Pathfinder Mines Corporation      550 California Street  
San Francisco, California 94104
- 3) The date of this location is the 21<sup>st</sup> day of November, 1981, on which date the notice of location was posted on the claim.
- 4) The locator does hereby locate and claim 1,500 linear feet vein or lode, together with 300 feet in width on each side of the center line of this claim.
- 5) The general course of the vein or lode is in a East and West direction. The location monument lies within the boundaries of this claim at Corner # 4 the NW corner, and lies on the West end of this claim, and is 1,500 feet from the opposite end of this claim.
- 6) The claim is situated in the SE quarter of Section 14, Twp. 38 N, Rge. 1 E, G & SR Base & Meridian, in the unknown Mining District, County of Coconino, State of Arizona.

The boundaries of this claim can be traced:

Beginning at the West end center monument, and running  
thence South 300 feet to SW corner monument No. 1;  
thence East 1,500 feet to SE corner monument No. 2;  
thence North 300 feet to East end center monument;  
thence North 300 feet to NE corner monument No. 3;  
thence West 1,500 feet to NW corner monument No. 4;  
thence South 300 feet to the point of beginning.

A MC 156367

- 7) All dips, variations, spurs, angles, and all veins, ledges, or deposits within the lines of this claim, together with all water and timber and any other rights appurtenant, allowed by the laws of the State or of the United States, are hereby claimed from the effective date of this location.
- 8) Tie: Corner No. 4 of this claim is located 1700' West & 3140' South

from the SE corner of Section 11, Twp. 38 N, Rge. 1 E, G&SR, BM.

Locator: PATHFINDER MINES CORPORATION

By:

Agent

ARIZONA STATE OFFICE  
BUREAU OF LAND MANAGEMENT

FEB 11 1982

1:45 A.M.  
PHOENIX, ARIZONA

# NOTICE AND CERTIFICATE OF LOCATION — LODE MINING CLAIM

Notice is Hereby Given that:

- 1) The name of this claim is Lamb # 15, a lode mining claim.
- 2) The name and post office address of the locator is:  

Pathfinder Mines Corporation      550 California Street  
San Francisco, California 94104
- 3) The date of this location is the 21<sup>st</sup> day of November, 1981, on which date the notice of location was posted on the claim.
- 4) The locator does hereby locate and claim 1,500 linear feet vein or lode, together with 300 feet in width on each side of the center line of this claim.
- 5) The general course of the vein or lode is in a West and East direction. The location monument lies within the boundaries of this claim at Corner # 1 the NE corner, and lies on the East end of this claim, and is 1,500 feet from the opposite end of this claim.
- 6) The claim is situated in the SW+SE quarter of Section 14, Twp. 38N, Rge. 1E, G & SR Base & Meridian, in the unknown Mining District, County of Coconino, State of Arizona.

The boundaries of this claim can be traced:

Beginning at the East end center monument, and running  
thence North 300 feet to NE corner monument No. 1;  
thence West 1,500 feet to NW corner monument No. 2;  
thence South 300 feet to West end center monument;  
thence South 300 feet to SW corner monument No. 3;  
thence East 1,500 feet to SE corner monument No. 4;  
thence North 300 feet to the point of beginning.

A HC 156360

- 7) All dips, variations, spurs, angles, and all veins, ledges, or deposits within the lines of this claim, together with all water and timber and any other rights appurtenant, allowed by the laws of the State or of the United States, are hereby claimed from the effective date of this location.

- 8) Tie: Corner No. 1 of this claim is located 1700' West & 3740' South

from the SE corner of Section 11, Twp. 38 N, Rge. 1 E, G&SR, BM.

Locator: PATHFINDER MINES CORPORATION

By:

Ed H. Marshall  
Agent

ARIZONA STATE OFFICE  
BU. LAND MANAGEMENT

FEB 11 1982

7:45 A.M.

# NOTICE AND CERTIFICATE OF LOCATION —LODE MINING CLAIM

Notice is Hereby Given that:

1) The name of this claim is Lamb # 16, a lode mining claim.

2) The name and post office address of the locator is:

Pathfinder Mines Corporation 550 California Street  
San Francisco, California 94104

3) The date of this location is the 21<sup>st</sup> day of November, 1981, on which date the notice of location was posted on the claim.

4) The locator does hereby locate and claim 1,500 linear feet vein or lode, together with 300 feet in width on each side of the center line of this claim.

5) The general course of the vein or lode is in a East and West direction. The location monument lies within the boundaries of this claim at Corner # 4 the NW corner, and lies on the West end of this claim, and is 1,500 feet from the opposite end of this claim.

6) The claim is situated in the SE quarter of Section 14, Twp. 38 N, Rge. 1 E, G & SR Base & Meridian, in the unknown Mining District, County of Coconino, State of Arizona.

The boundaries of this claim can be traced:

Beginning at the West end center monument, and running

thence South 300 feet to SW corner monument No. 1;

thence East 1,500 feet to SE corner monument No. 2;

thence North 300 feet to East end center monument;

thence North 300 feet to NE corner monument No. 3;

thence West 1,500 feet to NW corner monument No. 4;

thence South 300 feet to the point of beginning.

7) All dips, variations, spurs, angles, and all veins, ledges, or deposits within the lines of this claim, together with all water and timber and any other rights appurtenant, allowed by the laws of the State or of the United States, are hereby claimed from the effective date of this location.

8) Tie: Corner No. 4 of this claim is located \_\_\_\_\_

1700' West

3740' South

from the SE corner of Section 11, Twp. 38 N, Rge. 1 E, G&SR, BM.

Locator: PATHFINDER MINES CORPORATION

By: \_\_\_\_\_

Agent

ARIZONA STATE OFFICE  
BUL. LAND MANAGEMENT

FEB 11 1982

7:45 A.M.  
PHOENIX, ARIZONA

A MC 156369

# NOTICE AND CERTIFICATE OF LOCATION — LODE MINING CLAIM

Notice is Hereby Given that:

1) The name of this claim is Lamb # 17, a lode mining claim.

2) The name and post office address of the locator is:

Pathfinder Mines Corporation                      550 California Street  
San Francisco, California 94104

3) The date of this location is the 21<sup>st</sup> day of November, 1981, on which date the notice of location was posted on the claim.

4) The locator does hereby locate and claim 1,500 linear feet vein or lode, together with ~~300~~ <sup>200</sup> feet in width on each side of the center line of this claim.

5) The general course of the vein or lode is in a West and East direction. The location monument lies within the boundaries of this claim at Corner # 1 the NE corner, and lies on the East end of this claim, and is 1,500 feet from the opposite end of this claim.

6) The claim is situated in the NE quarter of Section 14<sup>13</sup>, Twp. 38N, Rge. 1E, G & SR Base & Meridian, in the unknown Mining District, County of Coconino, State of Arizona.

The boundaries of this claim can be traced:

Beginning at the East end center monument, and running

thence North ~~300~~ <sup>200</sup> feet to NE corner monument No. 1;

thence West 1,500 feet to NW corner monument No. 2;

thence South ~~300~~ <sup>200</sup> feet to West end center monument;

thence South ~~300~~ <sup>200</sup> feet to SW corner monument No. 3;

thence East 1,500 feet to SE corner monument No. 4;

thence North ~~300~~ <sup>200</sup> feet to the point of beginning.

A MC 156370

7) All dips, variations, spurs, angles, and all veins, ledges, or deposits within the lines of this claim, together with all water and timber and any other rights appurtenant, allowed by the laws of the State or of the United States, are hereby claimed from the effective date of this location.

8) Tie: Corner No. 1 of this claim is located 1300' East

from the SE corner of Section 11, Twp. 38 N, Rge. 1 E, G&SR, BM.

Locator: PATHFINDER MINES CORPORATION

By: [Signature]  
Agent

ARIZONA STATE OFFICE  
BU. LAND MANAGEMENT

FEB 11 1982

1:45 A.M.  
PHOENIX, ARIZONA

# NOTICE AND CERTIFICATE OF LOCATION — LODE MINING CLAIM

Notice is Hereby Given that:

- 1) The name of this claim is Lamb # 18, a lode mining claim.
- 2) The name and post office address of the locator is:  

Pathfinder Mines Corporation      550 California Street  
San Francisco, California 94104
- 3) The date of this location is the 21<sup>st</sup> day of November, 1981, on which date the notice of location was posted on the claim.
- 4) The locator does hereby locate and claim 1,500 linear feet vein or lode, together with ~~300~~<sup>200</sup> feet in width on each side of the center line of this claim.
- 5) The general course of the vein or lode is in a East and West direction. The location monument lies within the boundaries of this claim at Corner # 4 the NW corner, and lies on the West end of this claim, and is 1,500 feet from the opposite end of this claim.
- 6) The claim is situated in the NW+NE quarter of Section ~~14~~<sup>13</sup>, Twp. 38 N, Rge. 1 E, G & SR Base & Meridian, in the unknown Mining District, County of Coconino, State of Arizona.

The boundaries of this claim can be traced:

Beginning at the West end center monument, and running  
thence South ~~300~~<sup>200</sup> feet to SW corner monument No. 1;  
thence East 1,500 feet to SE corner monument No. 2;  
thence North ~~300~~<sup>200</sup> feet to East end center monument;  
thence North ~~300~~<sup>200</sup> feet to NE corner monument No. 3;  
thence West 1,500 feet to NW corner monument No. 4;  
thence South ~~300~~<sup>200</sup> feet to the point of beginning.

- 7) All dips, variations, spurs, angles, and all veins, ledges, or deposits within the lines of this claim, together with all water and timber and any other rights appurtenant, allowed by the laws of the State or of the United States, are hereby claimed from the effective date of this location.

- 8) Tie: Corner No. 4 of this claim is located 1300' East

from the SE corner of Section 11, Twp. 38 N, Rge. 1 E,  
G&SR, BM.

Locator: PATHFINDER MINES CORPORATION

By:

Agent

ARIZONA STATE OFFICE  
BU. LAND MANAGEMENT

FEB 11 1982

7:45 A.M.  
PHOENIX, ARIZONA

A MC 156371

# NOTICE AND CERTIFICATE OF LOCATION — LODE MINING CLAIM

Notice is Hereby Given that:

- 1) The name of this claim is Lamb # 19, a lode mining claim.
- 2) The name and post office address of the locator is:  

Pathfinder Mines Corporation

550 California Street  
San Francisco, California 94104
- 3) The date of this location is the 21<sup>st</sup> day of November, 1981, on which date the notice of location was posted on the claim.
- 4) The locator does hereby locate and claim 1,500 linear feet vein or lode, together with 300 feet in width on each side of the center line of this claim.
- 5) The general course of the vein or lode is in a West and East direction. The location monument lies within the boundaries of this claim at Corner # 1 the NE corner, and lies on the East end of this claim, and is 1,500 feet from the opposite end of this claim.
- 6) The claim is situated in the NW quarter of Section 14<sup>13</sup>, Twp. 38N, Rge. 1E, G & SR Base & Meridian, in the unknown Mining District, County of Coconino, State of Arizona.

The boundaries of this claim can be traced:

Beginning at the East end center monument, and running

thence North 300 feet to NE corner monument No. 1;

thence West 1,500 feet to NW corner monument No. 2;

thence South 300 feet to West end center monument;

thence South 300 feet to SW corner monument No. 3;

thence East 1,500 feet to SE corner monument No. 4;

thence North 300 feet to the point of beginning.

- 7) All dips, variations, spurs, angles, and all veins, ledges, or deposits within the lines of this claim, together with all water and timber and any other rights appurtenant, allowed by the laws of the State or of the United States, are hereby claimed from the effective date of this location.

- 8) Tie: Corner No. 1 of this claim is located 1300' East  
400' South

from the SE corner of Section 11, Twp. 38 N, Rge. 1 E,  
G&SR, BM.

Locator: PATHFINDER MINES CORPORATION

ARIZONA STATE OFFICE  
BU. LAND MANAGEMENT

Ed X. Kendall  
Agent

FEB 11 1982

7:45 A.M.  
PHOENIX, ARIZONA

A MC 156372

# NOTICE AND CERTIFICATE OF LOCATION - LODE MINING CLAIM

Notice is Hereby Given that:

- 1) The name of this claim is Lamb # 20, a lode mining claim.
- 2) The name and post office address of the locator is:  

Pathfinder Mines Corporation

550 California Street  
San Francisco, California 94104
- 3) The date of this location is the 21<sup>st</sup> day of November, 1981, on which date the notice of location was posted on the claim.
- 4) The locator does hereby locate and claim 1,500 linear feet vein or lode, together with 300 feet in width on each side of the center line of this claim.
- 5) The general course of the vein or lode is in a East and West direction. The location monument lies within the boundaries of this claim at Corner # 4 the NW corner, and lies on the West end of this claim, and is 1,500 feet from the opposite end of this claim.
- 6) The claim is situated in the NW 1/4 quarter of Section 14<sup>13</sup>, Twp. 38 N, Rge. 1 E, G & SR Base & Meridian, in the unknown Mining District, County of Coconino, State of Arizona.

The boundaries of this claim can be traced:

Beginning at the West end center monument, and running

thence South 300 feet to SW corner monument No. 1;

thence East 1,500 feet to SE corner monument No. 2;

thence North 300 feet to East end center monument;

thence North 300 feet to NE corner monument No. 3;

thence West 1,500 feet to NW corner monument No. 4;

thence South 300 feet to the point of beginning.

- 7) All dips, variations, spurs, angles, and all veins, ledges, or deposits within the lines of this claim, together with all water and timber and any other rights appurtenant, allowed by the laws of the State or of the United States, are hereby claimed from the effective date of this location.

- 8) Tie: Corner No. 4 of this claim is located \_\_\_\_\_

1300' East

400' South

from the SE corner of Section 11, Twp. 38 N, Rge. 1 E,  
G&SR, BM. \_\_\_\_\_

Locator: PATHFINDER MINES CORPORATION

By: [Signature]  
ARIZONA STATE OFFICE  
BU. LAND MANAGEMENT

FEB 11 1982

1:45 A.M.  
PHOENIX, ARIZONA

A MC 156373

# NOTICE AND CERTIFICATE OF LOCATION ■ LODE MINING CLAIM

Notice is Hereby Given that:

- 1) The name of this claim is Lamb # 21, a lode mining claim.
- 2) The name and post office address of the locator is:  

Pathfinder Mines Corporation      550 California Street  
San Francisco, California 94104
- 3) The date of this location is the 21<sup>st</sup> day of November, 1981, on which date the notice of location was posted on the claim.
- 4) The locator does hereby locate and claim 1,500 linear feet vein or lode, together with 300 feet in width on each side of the center line of this claim.
- 5) The general course of the vein or lode is in a East and West direction. The location monument lies within the boundaries of this claim at Corner # 4 the NW corner, and lies on the West end of this claim, and is 1,500 feet from the opposite end of this claim.
- 6) The claim is situated in the NW quarter of Section 13, Twp. 38 N, Rge. 1 E, G & SR Base & Meridian, in the unknown Mining District, County of Coconino, State of Arizona.

The boundaries of this claim can be traced:

Beginning at the West end center monument, and running  
thence South 300 feet to SW corner monument No. 1;  
thence East 1,500 feet to SE corner monument No. 2;  
thence North 300 feet to East end center monument;  
thence North 300 feet to NE corner monument No. 3;  
thence West 1,500 feet to NW corner monument No. 4;  
thence South 300 feet to the point of beginning.

A MC 156374

- 7) All dips, variations, spurs, angles, and all veins, ledges, or deposits within the lines of this claim, together with all water and timber and any other rights appurtenant, allowed by the laws of the State or of the United States, are hereby claimed from the effective date of this location.

- 8) Tie: Corner No. 4 of this claim is located 1300' East  
1000' South  
from the SE corner of Section 11, Twp. 38 N, Rge. 1 E,  
G&SR, BM.

Locator: PATHFINDER MINES CORPORATION

By: X. Kendall  
Agent

ARIZONA STATE OFFICE  
BU. LAND MANAGEMENT

FEB 11 1982

1:45 A.M.  
PHOENIX, ARIZONA

# NOTICE AND CERTIFICATE OF LOCATION LODE MINING CLAIM

Notice is Hereby Given that:

1) The name of this claim is Lamb # 22, a lode mining claim.

2) The name and post office address of the locator is:

Pathfinder Mines Corporation 550 California Street  
San Francisco, California 94104

3) The date of this location is the 21<sup>st</sup> day of November, 1981, on which date the notice of location was posted on the claim.

4) The locator does hereby locate and claim 1,500 linear feet vein or lode, together with 300 feet in width on each side of the center line of this claim.

5) The general course of the vein or lode is in a East and West direction. The location monument lies within the boundaries of this claim at Corner # 4 the NW corner, and lies on the West end of this claim, and is 1,500 feet from the opposite end of this claim.

6) The claim is situated in the NW+NE quarter of Section 13, Twp. 38 N, Rge. 1 E, G & SR Base & Meridian, in the unknown Mining District, County of Coconino, State of Arizona.

The boundaries of this claim can be traced:

Beginning at the West end center monument, and running

thence South 300 feet to SW corner monument No. 1;

thence East 1,500 feet to SE corner monument No. 2;

thence North 300 feet to East end center monument;

thence North 300 feet to NE corner monument No. 3;

thence West 1,500 feet to NW corner monument No. 4;

thence South 300 feet to the point of beginning.

A MC 156375

7) All dips, variations, spurs, angles, and all veins, ledges, or deposits within the lines of this claim, together with all water and timber and any other rights appurtenant, allowed by the laws of the State or of the United States, are hereby claimed from the effective date of this location.

8) Tie: Corner No. 4 of this claim is located \_\_\_\_\_

1300' East

1000' South

from the SE corner of Section 11, Twp. 38 N, Rge. 1 E,  
G&SR, BM.

Locator: PATHFINDER MINES CORPORATION

By:

H. K. Kordall  
Agent

ARIZONA STATE OFFICE  
BU. LAND MANAGEMENT

FEB 11 1982

1:45 A.M.  
PHOENIX, ARIZONA

# NOTICE AND CERTIFICATE OF LOCATION - <sup>11</sup>LODE MINING CLAIM

Notice is Hereby Given that:

- 1) The name of this claim is Lamb # 23, a lode mining claim.
- 2) The name and post office address of the locator is:  

Pathfinder Mines Corporation

550 California Street  
San Francisco, California 94104
- 3) The date of this location is the 21st day of November, 1981, on which date the notice of location was posted on the claim.
- 4) The locator does hereby locate and claim 1,500 linear feet vein or lode, together with 300 feet in width on each side of the center line of this claim.
- 5) The general course of the vein or lode is in a West and East direction. The location monument lies within the boundaries of this claim at Corner # 1 the NE corner, and lies on the East end of this claim, and is 1,500 feet from the opposite end of this claim.
- 6) The claim is situated in the NW 1/3 + NE quarter of Section 14, Twp. 38N, Rge. 1E, G & SR Base & Meridian, in the unknown Mining District, County of Coconino, State of Arizona.

The boundaries of this claim can be traced:

Beginning at the East end center monument, and running

thence North 300 feet to NE corner monument No. 1;

thence West 1,500 feet to NW corner monument No. 2;

thence South 300 feet to West end center monument;

thence South 300 feet to SW corner monument No. 3;

thence East 1,500 feet to SE corner monument No. 4;

thence North 300 feet to the point of beginning.

- 7) All dips, variations, spurs, angles, and all veins, ledges, or deposits within the lines of this claim, together with all water and timber and any other rights appurtenant, allowed by the laws of the State or of the United States, are hereby claimed from the effective date of this location.
- 8) Tie: Corner No. 1 of this claim is located 1300'E + 1600'S

from the SE corner of Section 11, Twp. 38N, Rge. 1E, G&SR, BM.

Locator: PATHFINDER MINES CORPORATION

By: D. R. Anderson  
Agent

ARIZONA STATE OFFICE  
BU. LAND MANAGEMENT

FEB 11 1982

7:45 A.M.  
PHOENIX, ARIZONA

A MC 156376

# NOTICE AND CERTIFICATE OF LOCATION - LODE MINING CLAIM

Notice is Hereby Given that:

- 1) The name of this claim is Lamb #24, a lode mining claim.
- 2) The name and post office address of the locator is:  

Pathfinder Mines Corporation

550 California Street  
San Francisco, California 94104
- 3) The date of this location is the 21st day of November, 1981, on which date the notice of location was posted on the claim.
- 4) The locator does hereby locate and claim 1,500 linear feet vein or lode, together with 300 feet in width on each side of the center line of this claim.
- 5) The general course of the vein or lode is in a East and West direction. The location monument lies within the boundaries of this claim at Corner # 4 the NW corner, and lies on the West end of this claim, and is 1,500 feet from the opposite end of this claim.
- 6) The claim is situated in the NE & NW quarter of Section 13, Twp. 38N, Rge. 1E, G & SR Base & Meridian, in the unknown Mining District, County of Coconino, State of Arizona.

The boundaries of this claim can be traced:

Beginning at the West end center monument, and running  
thence South 300 feet to SW corner monument No. 1;  
thence East 1,500 feet to SE corner monument No. 2;  
thence North 300 feet to East end center monument;  
thence North 300 feet to NE corner monument No. 3;  
thence West 1,500 feet to NW corner monument No. 4;  
thence South 300 feet to the point of beginning.

- 7) All dips, variations, spurs, angles, and all veins, ledges, or deposits within the lines of this claim, together with all water and timber and any other rights appurtenant, allowed by the laws of the State or of the United States, are hereby claimed from the effective date of this location.
- 8) Tie: Corner No. 4 of this claim is located 1300'E + 1600'S

from the SE corner of Section 11, Twp. 38N, Rge. 1E, G&SR, BM.

Locator: PATHFINDER MINES CORPORATION

By: J. K. Anderson  
Agent

ARIZONA STATE OFFICE  
BUREAU OF LAND MANAGEMENT

FEB 11 1982

1:45 A.M.  
PHOENIX, ARIZONA

A MC 156377

# NOTICE AND CERTIFICATE OF LOCATION - LODE MINING CLAIM

Notice is Hereby Given that:

- 1) The name of this claim is Lamb #25, a lode mining claim.
- 2) The name and post office address of the locator is:  
Pathfinder Mines Corporation 550 California Street  
San Francisco, California 94104
- 3) The date of this location is the 21st day of November, 1981, on which date the notice of location was posted on the claim.
- 4) The locator does hereby locate and claim 1,500 linear feet vein or lode, together with 300 feet in width on each side of the center line of this claim.
- 5) The general course of the vein or lode is in a West and East direction. The location monument lies within the boundaries of this claim at Corner # 1 the NE corner, and lies on the East end of this claim, and is 1,500 feet from the opposite end of this claim.
- 6) The claim is situated in the NW & SW 1/4 sec 13 quarter of Section 14, Twp. 38N, Rge. 1E, G & SR Base & Meridian, in the unknown Mining District, County of Coconino, State of Arizona.

The boundaries of this claim can be traced:

Beginning at the East end center monument, and running

thence North 300 feet to NE corner monument No. 1;  
thence West 1,500 feet to NW corner monument No. 2;  
thence South 300 feet to West end center monument;  
thence South 300 feet to SW corner monument No. 3;  
thence East 1,500 feet to SE corner monument No. 4;  
thence North 300 feet to the point of beginning.

- 7) All dips, variations, spurs, angles, and all veins, ledges, or deposits within the lines of this claim, together with all water and timber and any other rights appurtenant, allowed by the laws of the State or of the United States, are hereby claimed from the effective date of this location.

- 8) Tie: Corner No. 1 of this claim is located 1300' E + 2200'S

from the SE corner of Section 11, Twp. 38N, Rge. 1E,  
G&SR, BM.

Locator: PATHFINDER MINES CORPORATION

By:

D.R. Anderson  
Agent

ARIZONA STATE OFFICE  
BU. LAND MANAGEMENT

FEB 11 1982

7:45 A.M.  
PHOENIX, ARIZONA

A MC 156378

# NOTICE AND CERTIFICATE OF LOCATION - LODE MINING CLAIM

Notice is Hereby Given that:

- 1) The name of this claim is Lamb #26, a lode mining claim.
- 2) The name and post office address of the locator is:  

Pathfinder Mines Corporation

550 California Street  
San Francisco, California 94104
- 3) The date of this location is the 21st day of November, 1981, on which date the notice of location was posted on the claim.
- 4) The locator does hereby locate and claim 1,500 linear feet vein or lode, together with 300 feet in width on each side of the center line of this claim.
- 5) The general course of the vein or lode is in a East and West direction. The location monument lies within the boundaries of this claim at Corner # 4 the NW corner, and lies on the West end of this claim, and is 1,500 feet from the opposite end of this claim.
- 6) The claim is situated in the all quarters of Section 13, Twp. 38N, Rge. 1E, G & SR Base & Meridian, in the unknown Mining District, County of Coconino, State of Arizona.

The boundaries of this claim can be traced:

Beginning at the West end center monument, and running  
thence South 300 feet to SW corner monument No. 1;  
thence East 1,500 feet to SE corner monument No. 2;  
thence North 300 feet to East end center monument;  
thence North 300 feet to NE corner monument No. 3;  
thence West 1,500 feet to NW corner monument No. 4;  
thence South 300 feet to the point of beginning.

- 7) All dips, variations, spurs, angles, and all veins, ledges, or deposits within the lines of this claim, together with all water and timber and any other rights appurtenant, allowed by the laws of the State or of the United States, are hereby claimed from the effective date of this location.
- 8) Tie: Corner No. 4 of this claim is located 1300'E + 2200'S

from the SE corner of Section 11, Twp. 38N, Rge. 1E,  
G&SR, BM.

Locator: PATHFINDER MINES CORPORATION

By: D. R. Anderson  
Agent

ARIZONA STATE OFFICE  
BU. LAND MANAGEMENT

FEB 11 1982

1:45 A.M.  
PHOENIX, ARIZONA

A MC 156379

# NOTICE AND CERTIFICATE OF LOCATION - LODE MINING CLAIM

Notice is Hereby Given that:

- 1) The name of this claim is Lamb #27, a lode mining claim.
- 2) The name and post office address of the locator is:  

Pathfinder Mines Corporation

550 California Street  
San Francisco, California 94104
- 3) The date of this location is the 21st day of November, 1981, on which date the notice of location was posted on the claim.
- 4) The locator does hereby locate and claim 1,500 linear feet vein or lode, together with 300 feet in width on each side of the center line of this claim.
- 5) The general course of the vein or lode is in a West and East direction. The location monument lies within the boundaries of this claim at Corner # 1 the NE corner, and lies on the East end of this claim, and is 1,500 feet from the opposite end of this claim.
- 6) The claim is situated in the SE <sup>SW 1/4 sec 13 +</sup> quarter of Section 14, Twp. 38N, Rge. 1E, G & SR Base & Meridian, in the unknown Mining District, County of Coconino, State of Arizona.

The boundaries of this claim can be traced:

Beginning at the East end center monument, and running  
thence North 300 feet to NE corner monument No. 1;  
thence West 1,500 feet to NW corner monument No. 2;  
thence South 300 feet to West end center monument;  
thence South 300 feet to SW corner monument No. 3;  
thence East 1,500 feet to SE corner monument No. 4;  
thence North 300 feet to the point of beginning.

- 7) All dips, variations, spurs, angles, and all veins, ledges, or deposits within the lines of this claim, together with all water and timber and any other rights appurtenant, allowed by the laws of the State or of the United States, are hereby claimed from the effective date of this location.

- 8) Tie: Corner No. 1 of this claim is located 1300'E + 2800'S

from the SE corner of Section 11, Twp. 38N, Rge. 1E,  
G&SR, BM.

Locator: PATHFINDER MINES CORPORATION

By:

D.R. Anderson  
Agent

ARIZONA STATE OFFICE  
BU. LAND MANAGEMENT

FEB 11 1982

1:45 A.M.  
PHOENIX, ARIZONA

A MC 156380

# NOTICE AND CERTIFICATE OF LOCATION - LODE MINING CLAIM

Notice is Hereby Given that:

- 1) The name of this claim is Lamb #28, a lode mining claim.
- 2) The name and post office address of the locator is:  

Pathfinder Mines Corporation

550 California Street  
San Francisco, California 94104
- 3) The date of this location is the 21st day of November, 1981, on which date the notice of location was posted on the claim.
- 4) The locator does hereby locate and claim 1,500 linear feet vein or lode, together with 300 feet in width on each side of the center line of this claim.
- 5) The general course of the vein or lode is in a East and West direction. The location monument lies within the boundaries of this claim at Corner # 4 the NW corner, and lies on the West end of this claim, and is 1,500 feet from the opposite end of this claim.
- 6) The claim is situated in the SW & SE quarter of Section 13, Twp. 38N, Rge. 1E, G & SR Base & Meridian, in the unknown Mining District, County of Coconino, State of Arizona.

The boundaries of this claim can be traced:

Beginning at the West end center monument, and running

thence South 300 feet to SW corner monument No. 1;  
thence East 1,500 feet to SE corner monument No. 2;  
thence North 300 feet to East end center monument;  
thence North 300 feet to NE corner monument No. 3;  
thence West 1,500 feet to NW corner monument No. 4;  
thence South 300 feet to the point of beginning.

- 7) All dips, variations, spurs, angles, and all veins, ledges, or deposits within the lines of this claim, together with all water and timber and any other rights appurtenant, allowed by the laws of the State or of the United States, are hereby claimed from the effective date of this location.
- 8) Tie: Corner No. 4 of this claim is located 1300'E + 2800'S

from the SE corner of Section 11, Twp. 38N, Rge. 1E, G&SR, BM.

Locator: PATHFINDER MINES CORPORATION

By:

J.R. Anderson  
Agent

ARIZONA STATE OFFICE  
BU. LAND MANAGEMENT

FEB 11 1982

1:45 A.M.  
PHOENIX, ARIZONA

A MC 156381

# NOTICE AND CERTIFICATE OF LOCATION - LODE MINING CLAIM

Notice is Hereby Given that:

- 1) The name of this claim is Lamb #29, a lode mining claim.
- 2) The name and post office address of the locator is:  
Pathfinder Mines Corporation 550 California Street  
San Francisco, California 94104
- 3) The date of this location is the 21st day of November, 1981, on which date the notice of location was posted on the claim.
- 4) The locator does hereby locate and claim 1,500 linear feet vein or lode, together with 300 feet in width on each side of the center line of this claim.
- 5) The general course of the vein or lode is in a West and East direction. The location monument lies within the boundaries of this claim at Corner # 1 the NE corner, and lies on the East end of this claim, and is 1,500 feet from the opposite end of this claim.
- 6) The claim is situated in the SE quarter of Section 14, Twp. 38N, Rge. 1E, G & SR Base & Meridian, in the unknown Mining District, County of Coconino, State of Arizona.  
*SW 1/4 sec 13 +*

The boundaries of this claim can be traced:

Beginning at the East end center monument, and running

thence North 300 feet to NE corner monument No. 1;

thence West 1,500 feet to NW corner monument No. 2;

thence South 300 feet to West end center monument;

thence South 300 feet to SW corner monument No. 3;

thence East 1,500 feet to SE corner monument No. 4;

thence North 300 feet to the point of beginning.

- 7) All dips, variations, spurs, angles, and all veins, ledges, or deposits within the lines of this claim, together with all water and timber and any other rights appurtenant, allowed by the laws of the State or of the United States, are hereby claimed from the effective date of this location.

- 8) Tie: Corner No. 1 of this claim is located 1300'E x 3,400'S

from the SE corner of Section 11, Twp. 38N, Rge. 1E, G&SR, BM.

Locator: PATHFINDER MINES CORPORATION

By:

D.R. Anderson  
Agent

ARIZONA STATE OFFICE  
BUREAU OF LAND MANAGEMENT

FEB 11 1982

1:45 A.M.  
PHOENIX, ARIZON

A MC 156382

# NOTICE AND CERTIFICATE OF LOCATION LODE MINING CLAIM

Notice is Hereby Given that:

- 1) The name of this claim is Lamb #30, a lode mining claim.
- 2) The name and post office address of the locator is:  

Pathfinder Mines Corporation

550 California Street  
San Francisco, California 94104
- 3) The date of this location is the 21st day of November, 1981, on which date the notice of location was posted on the claim.
- 4) The locator does hereby locate and claim 1,500 linear feet vein or lode, together with 300 feet in width on each side of the center line of this claim.
- 5) The general course of the vein or lode is in a East and West direction. The location monument lies within the boundaries of this claim at Corner # 4 the NW corner, and lies on the West end of this claim, and is 1,500 feet from the opposite end of this claim.
- 6) The claim is situated in the SW & SE quarter of Section 13, Twp. 38N, Rge. 1E, G & SR Base & Meridian, in the unknown Mining District, County of Coconino, State of Arizona.

The boundaries of this claim can be traced:

Beginning at the West end center monument, and running  
thence South 300 feet to SW corner monument No. 1;  
thence East 1,500 feet to SE corner monument No. 2;  
thence North 300 feet to East end center monument;  
thence North 300 feet to NE corner monument No. 3;  
thence West 1,500 feet to NW corner monument No. 4;  
thence South 300 feet to the point of beginning.

- 7) All dips, variations, spurs, angles, and all veins, ledges, or deposits within the lines of this claim, together with all water and timber and any other rights appurtenant, allowed by the laws of the State or of the United States, are hereby claimed from the effective date of this location.
- 8) Tie: Corner No. 4 of this claim is located 1300'E + 3400'S

from the SE corner of Section 11, Twp. 38N, Rge. 1E,  
G&SR, BM.

Locator: PATHFINDER MINES CORPORATION

By:

D.K. Anderson  
Agent

ARIZONA STATE OFFICE  
BU. LAND MANAGEMENT

FEB 11 1982

1:45 A.M.  
PHOENIX, ARIZONA

A MC 156383

# NOTICE AND CERTIFICATE OF LOCATION - LODE MINING CLAIM

Notice is Hereby Given that:

- 1) The name of this claim is Lamb #31, a lode mining claim.
- 2) The name and post office address of the locator is:  

Pathfinder Mines Corporation

550 California Street  
San Francisco, California 94104
- 3) The date of this location is the 21st day of November, 1981, on which date the notice of location was posted on the claim.
- 4) The locator does hereby locate and claim 1,500 linear feet vein or lode, together with 300 feet in width on each side of the center line of this claim.
- 5) The general course of the vein or lode is in a West and East direction. The location monument lies within the boundaries of this claim at Corner # 1 the NE corner, and lies on the East end of this claim, and is 1,500 feet from the opposite end of this claim.
- 6) The claim is situated in the SW 1/4 sec 13 quarter of Section 14, Twp. 38N, Rge. 1E, G & SR Base & Meridian, in the unknown Mining District, County of Coconino, State of Arizona.

The boundaries of this claim can be traced:

Beginning at the East end center monument, and running

thence North 300 feet to NE corner monument No. 1;  
thence West 1,500 feet to NW corner monument No. 2;  
thence South 300 feet to West end center monument;  
thence South 300 feet to SW corner monument No. 3;  
thence East 1,500 feet to SE corner monument No. 4;  
thence North 300 feet to the point of beginning.

- 7) All dips, variations, spurs, angles, and all veins, ledges, or deposits within the lines of this claim, together with all water and timber and any other rights appurtenant, allowed by the laws of the State or of the United States, are hereby claimed from the effective date of this location.
- 8) Tie: Corner No. 1 of this claim is located 1300'E + 4000'S

from the SE corner of Section 11, Twp. 38N, Rge. 1E, G&SR, BM.

Locator: PATHFINDER MINES CORPORATION

By:

D. R. Anderson  
Agent

ARIZONA STATE OFFICE  
BU. LAND MANAGEMENT

FEB 11 1982

1:45 A.M.  
PHOENIX, ARIZONA

A MC 156384

# NOTICE AND CERTIFICATE OF LOCATION - LODE MINING CLAIM

Notice is Hereby Given that:

- 1) The name of this claim is Lamb #32, a lode mining claim.
- 2) The name and post office address of the locator is:  

Pathfinder Mines Corporation

550 California Street  
San Francisco, California 94104
- 3) The date of this location is the 21st day of November, 1981, on which date the notice of location was posted on the claim.
- 4) The locator does hereby locate and claim 1,500 linear feet vein or lode, together with 300 feet in width on each side of the center line of this claim.
- 5) The general course of the vein or lode is in a East and West direction. The location monument lies within the boundaries of this claim at Corner # 4 the NW corner, and lies on the West end of this claim, and is 1,500 feet from the opposite end of this claim.
- 6) The claim is situated in the SW + SE quarter of Section 13, Twp. 38N, Rge. 1E, G & SR Base & Meridian, in the unknown Mining District, County of Coconino, State of Arizona.

The boundaries of this claim can be traced:

Beginning at the West end center monument, and running

thence South 300 feet to SW corner monument No. 1;

thence East 1,500 feet to SE corner monument No. 2;

thence North 300 feet to East end center monument;

thence North 300 feet to NE corner monument No. 3;

thence West 1,500 feet to NW corner monument No. 4;

thence South 300 feet to the point of beginning.

- 7) All dips, variations, spurs, angles, and all veins, ledges, or deposits within the lines of this claim, together with all water and timber and any other rights appurtenant, allowed by the laws of the State or of the United States, are hereby claimed from the effective date of this location.

- 8) Tie: Corner No. 4 of this claim is located 1300'E + 4000'S

from the SE corner of Section 11, Twp. 38N, Rge. 1E, G&SR, BM.

Locator: PATHFINDER MINES CORPORATION

By:

DR Anderson  
Agent

ARIZONA STATE OFFICE  
BU. LAND MANAGEMENT

FEB 11 1982

1:45 A.M.  
PHOENIX, ARIZONA

A MC 156385

# NOTICE AND CERTIFICATE OF LOCATION — LODE MINING CLAIM

Notice is Hereby Given that:

- 1) The name of this claim is Lamb # 33, a lode mining claim.
- 2) The name and post office address of the locator is:  

Pathfinder Mines Corporation      550 California Street  
San Francisco, California 94104
- 3) The date of this location is the 21<sup>st</sup> day of November, 1981, on which date the notice of location was posted on the claim.
- 4) The locator does hereby locate and claim 1,500 linear feet vein or lode, together with 300 feet in width on each side of the center line of this claim.
- 5) The general course of the vein or lode is in a West and East direction. The location monument lies within the boundaries of this claim at Corner # 1 the NE corner, and lies on the East end of this claim, and is 1,500 feet from the opposite end of this claim.
- 6) The claim is situated in the SE quarter of Section 11, Twp. 38N, Rge. 1E, G & SR Base & Meridian, in the unknown Mining District, County of Coconino, State of Arizona.

The boundaries of this claim can be traced:

Beginning at the East end center monument, and running

thence North 300 feet to NE corner monument No. 1;  
thence West 1,500 feet to NW corner monument No. 2;  
thence South 300 feet to West end center monument;  
thence South 300 feet to SW corner monument No. 3;  
thence East 1,500 feet to SE corner monument No. 4;  
thence North 300 feet to the point of beginning.

- 7) All dips, variations, spurs, angles, and all veins, ledges, or deposits within the lines of this claim, together with all water and timber and any other rights appurtenant, allowed by the laws of the State or of the United States, are hereby claimed from the effective date of this location.

- 8) Tie: Corner No. 1 of this claim is located 600' North

from the SE corner of Section 11, Twp. 38 N, Rge. 1 E,  
G&SR, BM.

Locator: PATHFINDER MINES CORPORATION

By:

H. Kendall  
Agent

ARIZONA STATE OFFICE  
BU. LAND MANAGEMENT

FEB 11 1982

1:45 A.M.  
PHOENIX, ARIZONA

A MC 156386

# NOTICE AND CERTIFICATE OF LOCATION LODE MINING CLAIM

Notice is Hereby Given that:

- 1) The name of this claim is Lamb # 34, a lode mining claim.
- 2) The name and post office address of the locator is:  

Pathfinder Mines Corporation

550 California Street  
San Francisco, California 94104
- 3) The date of this location is the 21<sup>st</sup> day of November, 1981, on which date the notice of location was posted on the claim.
- 4) The locator does hereby locate and claim 1,500 linear feet vein or lode, together with 300 feet in width on each side of the center line of this claim.
- 5) The general course of the vein or lode is in a East and West direction. The location monument lies within the boundaries of this claim at Corner # 4 the NW corner, and lies on the West end of this claim, and is 1,500 feet from the opposite end of this claim.
- 6) The claim is situated in the SW quarter of Section 12, Twp. 38 N, Rge. 1 E, G & SR Base & Meridian, in the unknown Mining District, County of Coconino, State of Arizona.

The boundaries of this claim can be traced:

Beginning at the West end center monument, and running  
thence South 300 feet to SW corner monument No. 1;  
thence East 1,500 feet to SE corner monument No. 2;  
thence North 300 feet to East end center monument;  
thence North 300 feet to NE corner monument No. 3;  
thence West 1,500 feet to NW corner monument No. 4;  
thence South 300 feet to the point of beginning.

- 7) All dips, variations, spurs, angles, and all veins, ledges, or deposits within the lines of this claim, together with all water and timber and any other rights appurtenant, allowed by the laws of the State or of the United States, are hereby claimed from the effective date of this location.
- 8) Tie: Corner No. 4 of this claim is located 600' North

from the SE corner of Section 11, Twp. 38 N, Rge. 1 E, G&SR, BM.

Locator: PATHFINDER MINES CORPORATION

By: *K. Kendall*  
Agent

ARIZONA STATE OFFICE  
BU. LAND MANAGEMENT

FEB 11 1982

1:45 A.M.  
PHOENIX, ARIZONA

A MC 156387

# NOTICE AND CERTIFICATE OF LOCATION — LODE MINING CLAIM

Notice is Hereby Given that:

- 1) The name of this claim is Lamb # 35, a lode mining claim.
- 2) The name and post office address of the locator is:  

Pathfinder Mines Corporation
550 California Street  
San Francisco, California 94104
- 3) The date of this location is the 21<sup>st</sup> day of November, 1981, on which date the notice of location was posted on the claim.
- 4) The locator does hereby locate and claim 1,500 linear feet vein or lode, together with 300 feet in width on each side of the center line of this claim.
- 5) The general course of the vein or lode is in a West and East direction. The location monument lies within the boundaries of this claim at Corner # 4 the WSE corner, and lies on the East end of this claim, and is 1,500 feet from the opposite end of this claim.
- 6) The claim is situated in the SE quarter of Section 11, Twp. 38N, Rge. 1E, G & SR Base & Meridian, in the unknown Mining District, County of Coconino, State of Arizona.

The boundaries of this claim can be traced:

Beginning at the East end center monument, and running  
 thence North 300 feet to NE corner monument No. 1;  
 thence West 1,500 feet to NW corner monument No. 2;  
 thence South 300 feet to West end center monument;  
 thence South 300 feet to SW corner monument No. 3;  
 thence East 1,500 feet to SE corner monument No. 4;  
 thence North 300 feet to the point of beginning.

A MC 156388

- 7) All dips, variations, spurs, angles, and all veins, ledges, or deposits within the lines of this claim, together with all water and timber and any other rights appurtenant, allowed by the laws of the State or of the United States, are hereby claimed from the effective date of this location.

- 8) Tie: Corner No. 4 of this claim is located 1200' North

from the SE corner of Section 11, Twp. 38 N, Rge. 1 E, G&SR, BM.

Locator: PATHFINDER MINES CORPORATION

By: Ted H. Herdall  
Agent

ARIZONA STATE OFFICE  
BU. LAND MANAGEMENT

FEB 11 1982

7:45 A.M.  
PHOENIX, ARIZONA

# NOTICE AND CERTIFICATE OF LOCATION LODE MINING CLAIM

Notice is Hereby Given that:

1) The name of this claim is Lamb # 36, a lode mining claim.

2) The name and post office address of the locator is:

Pathfinder Mines Corporation 550 California Street  
San Francisco, California 94104

3) The date of this location is the 21<sup>st</sup> day of November, 1981, on which date the notice of location was posted on the claim.

4) The locator does hereby locate and claim 1,500 linear feet vein or lode, together with 300 feet in width on each side of the center line of this claim.

5) The general course of the vein or lode is in a East and West direction. The location monument lies within the boundaries of this claim at Corner # 1 the SW corner, and lies on the West end of this claim, and is 1,500 feet from the opposite end of this claim.

6) The claim is situated in the SW quarter of Section 12, Twp. 38 N, Rge. 1 E, G & SR Base & Meridian, in the unknown Mining District, County of Coconino, State of Arizona.

The boundaries of this claim can be traced:

Beginning at the West end center monument, and running

thence South 300 feet to SW corner monument No. 1;

thence East 1,500 feet to SE corner monument No. 2;

thence North 300 feet to East end center monument;

thence North 300 feet to NE corner monument No. 3;

thence West 1,500 feet to NW corner monument No. 4;

thence South 300 feet to the point of beginning.

7) All dips, variations, spurs, angles, and all veins, ledges, or deposits within the lines of this claim, together with all water and timber and any other rights appurtenant, allowed by the laws of the State or of the United States, are hereby claimed from the effective date of this location.

8) Tie: Corner No. 1 of this claim is located 1200' North

From the SE corner of Section 11, Twp. 38 N, Rge. 1 E, G&SR, BM.

Locator: PATHFINDER MINES CORPORATION

By:

Agent

ARIZONA STATE OFFICE  
BU. LAND MANAGEMENT

FEB 11 1982

1:45 A.M.  
PHOENIX, ARIZONA

A MC 156389

# NOTICE AND CERTIFICATE OF LOCATION — LODE MINING CLAIM

Notice is Hereby Given that:

- 1) The name of this claim is Lamb # 37, a lode mining claim.
- 2) The name and post office address of the locator is:  

Pathfinder Mines Corporation
550 California Street  
San Francisco, California 94104
- 3) The date of this location is the 21<sup>st</sup> day of November, 1981, on which date the notice of location was posted on the claim.
- 4) The locator does hereby locate and claim 1,500 linear feet vein or lode, together with 300 feet in width on each side of the center line of this claim.
- 5) The general course of the vein or lode is in a West and East direction. The location monument lies within the boundaries of this claim at Corner # 1 the NE corner, and lies on the East end of this claim, and is 1,500 feet from the opposite end of this claim.
- 6) The claim is situated in the SE quarter of Section 11, Twp. 38N, Rge. 1E, G & SR Base & Meridian, in the unknown Mining District, County of Coconino, State of Arizona.

The boundaries of this claim can be traced:

Beginning at the East end center monument, and running  
 thence North 300 feet to NE corner monument No. 1;  
 thence West 1,500 feet to NW corner monument No. 2;  
 thence South 300 feet to West end center monument;  
 thence South 300 feet to SW corner monument No. 3;  
 thence East 1,500 feet to SE corner monument No. 4;  
 thence North 300 feet to the point of beginning.

- 7) All dips, variations, spurs, angles, and all veins, ledges, or deposits within the lines of this claim, together with all water and timber and any other rights appurtenant, allowed by the laws of the State or of the United States, are hereby claimed from the effective date of this location.

- 8) Tie: Corner No. 1 of this claim is located 1800' North

from the SE corner of Section 11, Twp. 38 N, Rge. 1 E, G&SR, BM.

Locator: PATHFINDER MINES CORPORATION

By:

*ted K. Kendall*  
Agent

ARIZONA STATE OFFICE  
BU. LAND MANAGEMENT

FEB 11 1982

7:45 A.M.,  
PHOENIX, ARIZONA

A-M-C 156390

# NOTICE AND CERTIFICATE OF LOCATION | LODE MINING CLAIM

Notice is Hereby Given that:

1) The name of this claim is Lamb # 38, a lode mining claim.

2) The name and post office address of the locator is:

Pathfinder Mines Corporation      550 California Street  
San Francisco, California 94104

3) The date of this location is the 21<sup>st</sup> day of November, 1981, on which date the notice of location was posted on the claim.

4) The locator does hereby locate and claim 1,500 linear feet vein or lode, together with 300 feet in width on each side of the center line of this claim.

5) The general course of the vein or lode is in a East and West direction. The location monument lies within the boundaries of this claim at Corner # 4 the NW corner, and lies on the West end of this claim, and is 1,500 feet from the opposite end of this claim.

6) The claim is situated in the SW quarter of Section 12, Twp. 38 N, Rge. 1E, G & SR Base & Meridian, in the unknown Mining District, County of Coconino, State of Arizona.

The boundaries of this claim can be traced:

Beginning at the West end center monument, and running

thence South, 300 feet to SW corner monument No. 1;

thence East 1,500 feet to SE corner monument No. 2;

thence North 300 feet to East end center monument;

thence North 300 feet to NE corner monument No. 3;

thence West 1,500 feet to NW corner monument No. 4;

thence South 300 feet to the point of beginning.

7) All dips, variations, spurs, angles, and all veins, ledges, or deposits within the lines of this claim, together with all water and timber and any other rights appurtenant, allowed by the laws of the State or of the United States, are hereby claimed from the effective date of this location.

8) Tie: Corner No. 4 of this claim is located 1800' North

from the SE corner of Section 11, Twp. 38 N, Rge. 1 E, G&SR, BM.

Locator: PATHFINDER MINES CORPORATION

By:

Ted K. Kendall  
Agent

ARIZONA STATE OFFICE  
BU. LAND MANAGEMENT

FEB 11 1982

7:45 A.M.  
PHOENIX, ARIZONA

A  
MC  
156391

NOTICE AND CERTIFICATE OF LOCATION — LODE MINING CLAIM

Notice is Hereby Given that:

- 1) The name of this claim is Lamb # 39, a lode mining claim.
- 2) The name and post office address of the locator is:  

Pathfinder Mines Corporation      550 California Street  
San Francisco, California 94104
- 3) The date of this location is the 21<sup>st</sup> day of November, 1981, on which date the notice of location was posted on the claim.
- 4) The locator does hereby locate and claim 1,500 linear feet vein or lode, together with 300 feet in width on each side of the center line of this claim.
- 5) The general course of the vein or lode is in a West and East direction. The location monument lies within the boundaries of this claim at Corner # 1 the NE corner, and lies on the East end of this claim, and is 1,500 feet from the opposite end of this claim.
- 6) The claim is situated in the SE quarter of Section 11, Twp. 38N, Rge. 1E, G & SR Base & Meridian, in the unknown Mining District, County of Coconino, State of Arizona.

The boundaries of this claim can be traced:

Beginning at the East end center monument, and running  
thence North 300 feet to NE corner monument No. 1;  
thence West 1,500 feet to NW corner monument No. 2;  
thence South 300 feet to West end center monument;  
thence South 300 feet to SW corner monument No. 3;  
thence East 1,500 feet to SE corner monument No. 4;  
thence North 300 feet to the point of beginning.

- 7) All dips, variations, spurs, angles, and all veins, ledges, or deposits within the lines of this claim, together with all water and timber and any other rights appurtenant, allowed by the laws of the State or of the United States, are hereby claimed from the effective date of this location.

- 8) Tie: Corner No. 1 of this claim is located 2400' North

from the SE corner of Section 11, Twp. 38 N, Rge. 1 E,  
G&SR, BM.

Locator: PATHFINDER MINES CORPORATION

By:

Agent

ARIZONA STATE OFFICE  
BU. LAND MANAGEMENT

FEB 11 1982

7:45 A.M.  
PHOENIX, ARIZONA

A MC 156392

# NOTICE AND CERTIFICATE OF LOCATION LODE MINING CLAIM

Notice is Hereby Given that:

- 1) The name of this claim is Lamb # 40, a lode mining claim.
- 2) The name and post office address of the locator is:  

Pathfinder Mines Corporation

550 California Street  
San Francisco, California 94104
- 3) The date of this location is the 21<sup>st</sup> day of November, 1981, on which date the notice of location was posted on the claim.
- 4) The locator does hereby locate and claim 1,500 linear feet vein or lode, together with 300 feet in width on each side of the center line of this claim.
- 5) The general course of the vein or lode is in a East and West direction. The location monument lies within the boundaries of this claim at Corner # 4 the NW corner, and lies on the West end of this claim, and is 1,500 feet from the opposite end of this claim.
- 6) The claim is situated in the SW quarter of Section 12, Twp. 38 N, Rge. 1 E, G & SR Base & Meridian, in the unknown Mining District, County of Coconino, State of Arizona.

The boundaries of this claim can be traced:

Beginning at the West end center monument, and running

thence South 300 feet to SW corner monument No. 1;  
thence East 1,500 feet to SE corner monument No. 2;  
thence North 300 feet to East end center monument;  
thence North 300 feet to NE corner monument No. 3;  
thence West 1,500 feet to NW corner monument No. 4;  
thence South 300 feet to the point of beginning.

A MC 156393

- 7) All dips, variations, spurs, angles, and all veins, ledges, or deposits within the lines of this claim, together with all water and timber and any other rights appurtenant, allowed by the laws of the State or of the United States, are hereby claimed from the effective date of this location.

- 8) Tie: Corner No. 4 of this claim is located 2400' North

from the SE corner of Section 11, Twp. 38 N, Rge. 1 E, G&SR, BM.

Locator: PATHFINDER MINES CORPORATION

By:

Red X. Kendall  
Agent

ARIZONA STATE OFFICE  
BU. LAND MANAGEMENT

FEB 11 1982

1:45 A.M.

# NOTICE AND CERTIFICATE OF LOCATION — LODE MINING CLAIM

Notice is Hereby Given that:

- 1) The name of this claim is Lamb # 41, a lode mining claim.
- 2) The name and post office address of the locator is:  

Pathfinder Mines Corporation      550 California Street  
San Francisco, California 94104
- 3) The date of this location is the 21<sup>ST</sup> day of November, 1981, on which date the notice of location was posted on the claim.
- 4) The locator does hereby locate and claim 1,500 linear feet vein or lode, together with 300 feet in width on each side of the center line of this claim.
- 5) The general course of the vein or lode is in a West and East direction. The location monument lies within the boundaries of this claim at Corner # 1 the NE corner, and lies on the East end of this claim, and is 1,500 feet from the opposite end of this claim.
- 6) The claim is situated in the SE & NE quarter of Section 11, Twp. 38N, Rge. 1E, G & SR Base & Meridian, in the unknown Mining District, County of Coconino, State of Arizona.

The boundaries of this claim can be traced:

Beginning at the East end center monument, and running  
thence North 300 feet to NE corner monument No. 1;  
thence West 1,500 feet to NW corner monument No. 2;  
thence South 300 feet to West end center monument;  
thence South 300 feet to SW corner monument No. 3;  
thence East 1,500 feet to SE corner monument No. 4;  
thence North 300 feet to the point of beginning.

A HC 156394

- 7) All dips, variations, spurs, angles, and all veins, ledges, or deposits within the lines of this claim, together with all water and timber and any other rights appurtenant, allowed by the laws of the State or of the United States, are hereby claimed from the effective date of this location.

- 8) Tie: Corner No. 1 of this claim is located 3,000' North

from the SE corner of Section 11, Twp. 38 N, Rge. 1 E, G&SR, BM.

Locator: PATHFINDER MINES CORPORATION

By: *X. Hendall*  
Agent

ARIZONA STATE OFFICE  
BU. LAND MANAGEMENT

FEB 11 1982

7:45 A.M.  
PHOENIX, ARIZONA

# NOTICE AND CERTIFICATE OF LOCATION - LODE MINING CLAIM

Notice is Hereby Given that:

- 1) The name of this claim is Lamb # 42, a lode mining claim.
- 2) The name and post office address of the locator is:
- Pathfinder Mines Corporation 550 California Street  
San Francisco, California 94104
- 3) The date of this location is the 21<sup>st</sup> day of November, 1981, on which date the notice of location was posted on the claim.
- 4) The locator does hereby locate and claim 1,500 linear feet vein or lode, together with 300 feet in width on each side of the center line of this claim.
- 5) The general course of the vein or lode is in a East and West direction. The location monument lies within the boundaries of this claim at Corner # 4 the NW corner, and lies on the West end of this claim, and is 1,500 feet from the opposite end of this claim.
- 6) The claim is situated in the NW 1/4 quarter of Section 12, Twp. 38 N, Rge. 1 E, G & SR Base & Meridian, in the unknown Mining District, County of Coconino, State of Arizona.

The boundaries of this claim can be traced:

Beginning at the West end center monument, and running

thence South 300 feet to SW corner monument No. 1;

thence East 1,500 feet to SE corner monument No. 2;

thence North 300 feet to East end center monument;

thence North 300 feet to NE corner monument No. 3;

thence West 1,500 feet to NW corner monument No. 4;

thence South 300 feet to the point of beginning.

- 7) All dips, variations, spurs, angles, and all veins, ledges, or deposits within the lines of this claim, together with all water and timber and any other rights appurtenant, allowed by the laws of the State or of the United States, are hereby claimed from the effective date of this location.

- 8) Tie: Corner No. 4 of this claim is located 3,000' North

from the SE corner of Section 11, Twp. 38 N, Rge. 1 E, G&SR, BM.

Locator: PATHFINDER MINES CORPORATION

By:

Agent

ARIZONA STATE OFFICE  
BU. LAND MANAGEMENT

FEB 11 1982

1:45 A.M.  
PHOENIX, ARIZONA

A MC 156395

# NOTICE AND CERTIFICATE OF LOCATION — ODE MINING CLAIM

Notice is Hereby Given that:

- 1) The name of this claim is Lamb # 43, a lode mining claim.
- 2) The name and post office address of the locator is:  

Pathfinder Mines Corporation

550 California Street  
San Francisco, California 94104
- 3) The date of this location is the 21<sup>st</sup> day of November, 1981, on which date the notice of location was posted on the claim.
- 4) The locator does hereby locate and claim 1,500 linear feet vein or lode, together with 300 feet in width on each side of the center line of this claim.
- 5) The general course of the vein or lode is in a West and East direction. The location monument lies within the boundaries of this claim at Corner # 1 the NE corner, and lies on the East end of this claim, and is 1,500 feet from the opposite end of this claim.
- 6) The claim is situated in the NE quarter of Section 11, Twp. 38N, Rge. 1E, G & SR Base & Meridian, in the unknown Mining District, County of Coconino, State of Arizona.

The boundaries of this claim can be traced:

Beginning at the East end center monument, and running

thence North 300 feet to NE corner monument No. 1;  
thence West 1,500 feet to NW corner monument No. 2;  
thence South 300 feet to West end center monument;  
thence South 300 feet to SW corner monument No. 3;  
thence East 1,500 feet to SE corner monument No. 4;  
thence North 300 feet to the point of beginning.

A HC 156396

- 7) All dips, variations, spurs, angles, and all veins, ledges, or deposits within the lines of this claim, together with all water and timber and any other rights appurtenant, allowed by the laws of the State or of the United States, are hereby claimed from the effective date of this location.

- 8) Tie: Corner No. 1 of this claim is located 3600' North

from the SE corner of Section 11, Twp. 38 N, Rge. 1 E, G&SR, BM.

Locator: PATHFINDER MINES CORPORATION

By:

X. Kendall  
Agent

ARIZONA STATE OFFICE  
BL. LAND MANAGEMEN

FEB 11 1982

# NOTICE AND CERTIFICATE OF LOCATION — LODE MINING CLAIM

Notice is Hereby Given that:

- 1) The name of this claim is Lamb # 44, a lode mining claim.
- 2) The name and post office address of the locator is:  

Pathfinder Mines Corporation

550 California Street  
San Francisco, California 94104
- 3) The date of this location is the 21<sup>st</sup> day of November, 1981, on which date the notice of location was posted on the claim.
- 4) The locator does hereby locate and claim 1,500 linear feet vein or lode, together with 300 feet in width on each side of the center line of this claim.
- 5) The general course of the vein or lode is in a East and West direction. The location monument lies within the boundaries of this claim at Corner # 4 the NW corner, and lies on the West end of this claim, and is 1,500 feet from the opposite end of this claim.
- 6) The claim is situated in the NW quarter of Section 12, Twp. 38 N, Rge. 1 E, G & SR Base & Meridian, in the unknown Mining District, County of Coconino, State of Arizona.

The boundaries of this claim can be traced:

Beginning at the West end center monument, and running  
thence South 300 feet to SW corner monument No. 1;  
thence East 1,500 feet to SE corner monument No. 2;  
thence North 300 feet to East end center monument;  
thence North 300 feet to NE corner monument No. 3;  
thence West 1,500 feet to NW corner monument No. 4;  
thence South 300 feet to the point of beginning.

A MC 156397

- 7) All dips, variations, spurs, angles, and all veins, ledges, or deposits within the lines of this claim, together with all water and timber and any other rights appurtenant, allowed by the laws of the State or of the United States, are hereby claimed from the effective date of this location.

- 8) Tie: Corner No. 4 of this claim is located 3600' North

from the SE corner of Section 11, Twp. 38 N, Rge. 1 E,  
G&SR, BM.

Locator: PATHFINDER MINES CORPORATION

By:

Agent

X. Kendall  
ARIZONA STATE OFFICE  
BU. LAND MANAGEMENT

FEB 11 1982

1:45 A.M.  
PHOENIX, ARIZONA

NOTICE AND CERTIFICATE OF LOCATION — LODE MINING CLAIM

Notice is Hereby Given that:

- 1) The name of this claim is Lamb # 45, a lode mining claim.
- 2) The name and post office address of the locator is:  

Pathfinder Mines Corporation      550 California Street  
San Francisco, California 94104
- 3) The date of this location is the 21<sup>st</sup> day of November, 1981, on which date the notice of location was posted on the claim.
- 4) The locator does hereby locate and claim 1,500 linear feet vein or lode, together with 300 feet in width on each side of the center line of this claim.
- 5) The general course of the vein or lode is in a West and East direction. The location monument lies within the boundaries of this claim at Corner # 1 the NE corner, and lies on the East end of this claim, and is 1,500 feet from the opposite end of this claim.
- 6) The claim is situated in the NE quarter of Section 11, Twp. 38N, Rge. 1E, G & SR Base & Meridian, in the unknown Mining District, County of Coconino, State of Arizona.

The boundaries of this claim can be traced:

Beginning at the East end center monument, and running  
thence North 300 feet to NE corner monument No. 1;  
thence West 1,500 feet to NW corner monument No. 2;  
thence South 300 feet to West end center monument;  
thence South 300 feet to SW corner monument No. 3;  
thence East 1,500 feet to SE corner monument No. 4;  
thence North 300 feet to the point of beginning.

A MC 156398

- 7) All dips, variations, spurs, angles, and all veins, ledges, or deposits within the lines of this claim, together with all water and timber and any other rights appurtenant, allowed by the laws of the State or of the United States, are hereby claimed from the effective date of this location.

- 8) Tie: Corner No. 1 of this claim is located 4200' North

from the SE corner of Section 11, Twp. 38 N, Rge. 1 E, G&SR, BM.

Locator: PATHFINDER MINES CORPORATION

By:

X. Randall  
Agent

ARIZONA STATE OFFIC.  
BU. LAND MANAGEMENT

FEB 11 1982

1:45 A.M.  
PHOENIX, ARIZONA

# NOTICE AND CERTIFICATE OF LOCATION — LODE MINING CLAIM

Notice is Hereby Given that:

1) The name of this claim is Lamb # 46, a lode mining claim.

2) The name and post office address of the locator is:

Pathfinder Mines Corporation      550 California Street  
San Francisco, California 94104

3) The date of this location is the 21st day of November, 1981, on which date the notice of location was posted on the claim.

4) The locator does hereby locate and claim 1,500 linear feet vein or lode, together with 300 feet in width on each side of the center line of this claim.

5) The general course of the vein or lode is in a East and West direction. The location monument lies within the boundaries of this claim at Corner # 4 the NW corner, and lies on the West end of this claim, and is 1,500 feet from the opposite end of this claim.

6) The claim is situated in the NW quarter of Section 12, Twp. 38 N, Rge. 1 E, G & SR Base & Meridian, in the unknown Mining District, County of Coconino, State of Arizona.

The boundaries of this claim can be traced:

Beginning at the West end center monument, and running

thence, South 300 feet to SW corner monument No. 1;

thence East 1,500 feet to SE corner monument No. 2;

thence North 300 feet to East end center monument;

thence North 300 feet to NE corner monument No. 3;

thence West 1,500 feet to NW corner monument No. 4;

thence South 300 feet to the point of beginning.

A MC 156399

7) All dips, variations, spurs, angles, and all veins, ledges, or deposits within the lines of this claim, together with all water and timber and any other rights appurtenant, allowed by the laws of the State or of the United States, are hereby claimed from the effective date of this location.

8) Tie: Corner No. 4 of this claim is located 4200' North

from the SE corner of Section 11, Twp. 38 N, Rge. 1 E, G&SR, BM.

Locator: PATHFINDER MINES CORPORATION

By: [Signature]  
Agent

ARIZONA STATE OFFICE  
RECORDS AND MANAGEMENT

FEB 11 1982

1:45 A.M.  
PHOENIX, ARIZONA

# NOTICE AND CERTIFICATE OF LOCATION — LODE MINING CLAIM

Notice is Hereby Given that:

- 1) The name of this claim is Lamb # 47, a lode mining claim.
- 2) The name and post office address of the locator is:  

Pathfinder Mines Corporation

550 California Street  
San Francisco, California 94104
- 3) The date of this location is the 21<sup>st</sup> day of November, 1981, on which date the notice of location was posted on the claim.
- 4) The locator does hereby locate and claim 1,500 linear feet vein or lode, together with 300 feet in width on each side of the center line of this claim.
- 5) The general course of the vein or lode is in a West and East direction. The location monument lies within the boundaries of this claim at Corner # 1 the NE corner, and lies on the East end of this claim, and is 1,500 feet from the opposite end of this claim.
- 6) The claim is situated in the NE quarter of Section 11, Twp. 38N, Rge. 1E, G & SR Base & Meridian, in the unknown Mining District, County of Coconino, State of Arizona.

The boundaries of this claim can be traced:

Beginning at the East end center monument, and running

thence North 300 feet to NE corner monument No. 1;  
thence West 1,500 feet to NW corner monument No. 2;  
thence South 300 feet to West end center monument;  
thence South 300 feet to SW corner monument No. 3;  
thence East 1,500 feet to SE corner monument No. 4;  
thence North 300 feet to the point of beginning.

A MC 156400

- 7) All dips, variations, spurs, angles, and all veins, ledges, or deposits within the lines of this claim, together with all water and timber and any other rights appurtenant, allowed by the laws of the State or of the United States, are hereby claimed from the effective date of this location.

- 8) Tie: Corner No. 1 of this claim is located 4800' North

from the SE corner of Section 11, Twp. 38 N, Rge. 1 E, G&SR, BM.

Locator: PATHFINDER MINES CORPORATION

By:

Agent

ARIZONA STATE OFFICE  
301 AND MANAGEMENT

FEB 11 1982

1:45 A.M.  
PHOENIX, ARIZONA

NOTICE AND CERTIFICATE OF LOCATION — LODE MINING CLAIM

Notice is Hereby Given that:

- 1) The name of this claim is Lamb # 48, a lode mining claim.
- 2) The name and post office address of the locator is:  

Pathfinder Mines Corporation      550 California Street  
San Francisco, California 94104
- 3) The date of this location is the 21<sup>st</sup> day of November, 1981, on which date the notice of location was posted on the claim.
- 4) The locator does hereby locate and claim 1,500 linear feet vein or lode, together with 300 feet in width on each side of the center line of this claim.
- 5) The general course of the vein or lode is in a East and West direction. The location monument lies within the boundaries of this claim at Corner # 4 the NW corner, and lies on the West end of this claim, and is 1,500 feet from the opposite end of this claim.
- 6) The claim is situated in the NW quarter of Section 12, Twp. 38 N, Rge. 1 E, G & SR Base & Meridian, in the unknown Mining District, County of Coconino, State of Arizona.

The boundaries of this claim can be traced:

Beginning at the West end center monument, and running  
thence South 300 feet to SW corner monument No. 1;  
thence East 1,500 feet to SE corner monument No. 2;  
thence North 300 feet to East end center monument;  
thence North 300 feet to NE corner monument No. 3;  
thence West 1,500 feet to NW corner monument No. 4;  
thence South 300 feet to the point of beginning.

- 7) All dips, variations, spurs, angles, and all veins, ledges, or deposits within the lines of this claim, together with all water and timber and any other rights appurtenant, allowed by the laws of the State or of the United States, are hereby claimed from the effective date of this location.

- 8) Tie: Corner No. 4 of this claim is located 4800' North

from the SE corner of Section 11, Twp. 38 N, Rge. 1 E, G&SR, BM.

Locator: PATHFINDER MINES CORPORATION

By:

Agent

ARIZONA STATE OFFICE  
BU. LAND MANAGEMENT

FEB 11 1982

7:45 A.M.  
PHOENIX, ARIZONA

A MC 156401

# NOTICE AND CERTIFICATE OF LOCATION —LODE MINING CLAIM

Notice is Hereby Given that:

- 1) The name of this claim is Lamb # 49, a lode mining claim.
- 2) The name and post office address of the locator is:  

Pathfinder Mines Corporation

550 California Street  
San Francisco, California 94104
- 3) The date of this location is the 21<sup>st</sup> day of November, 1981, on which date the notice of location was posted on the claim.
- 4) The locator does hereby locate and claim 1,500 linear feet vein or lode, together with 300 feet in width on each side of the center line of this claim.
- 5) The general course of the vein or lode is in a West and East direction. The location monument lies within the boundaries of this claim at Corner # 1 the NE corner, and lies on the East end of this claim, and is 1,500 feet from the opposite end of this claim.
- 6) The claim is situated in the SE quarter of Section 11<sup>2</sup>, Twp. 38N, Rge. 1E, G & SR Base & Meridian, in the unknown Mining District, County of Coconino, State of Arizona.

The boundaries of this claim can be traced:

Beginning at the East end center monument, and running

thence North 300 feet to NE corner monument No. 1;  
thence West 1,500 feet to NW corner monument No. 2;  
thence South 300 feet to West end center monument;  
thence South 300 feet to SW corner monument No. 3;  
thence East 1,500 feet to SE corner monument No. 4;  
thence North 300 feet to the point of beginning.

- 7) All dips, variations, spurs, angles, and all veins, ledges, or deposits within the lines of this claim, together with all water and timber and any other rights appurtenant, allowed by the laws of the State or of the United States, are hereby claimed from the effective date of this location.

- 8) Tie: Corner No. 1 of this claim is located \_\_\_\_\_

5400' North

from the SE corner of Section 11, Twp. 38 N, Rge. 1 E,  
G&SR, BM.

Locator: PATHFINDER MINES CORPORATION

By: \_\_\_\_\_

Agent

ARIZONA STATE OFFICE  
RECORDS AND MANAGEMENT

FEB 11 1982

1:40 A.M.  
PHOENIX, ARIZONA

A MC 156402

NOTICE AND CERTIFICATE OF LOCATION — LODE MINING CLAIM

Notice is Hereby Given that:

- 1) The name of this claim is Lamb # 50, a lode mining claim.
- 2) The name and post office address of the locator is:  

Pathfinder Mines Corporation      550 California Street  
San Francisco, California 94104
- 3) The date of this location is the 21<sup>st</sup> day of November, 1981, on which date the notice of location was posted on the claim.
- 4) The locator does hereby locate and claim 1,500 linear feet vein or lode, together with 300 feet in width on each side of the center line of this claim.
- 5) The general course of the vein or lode is in a East and West direction. The location monument lies within the boundaries of this claim at Corner # 4 the NW corner, and lies on the West end of this claim, and is 1,500 feet from the opposite end of this claim.
- 6) The claim is situated in the SW quarter of Section 12, Twp. 38 N, Rge. 1 E, G & SR Base & Meridian, in the unknown Mining District, County of Coconino, State of Arizona.

The boundaries of this claim can be traced:

Beginning at the West end center monument, and running

thence South 300 feet to SW corner monument No. 1;  
thence East 1,500 feet to SE corner monument No. 2;  
thence North 300 feet to East end center monument;  
thence North 300 feet to NE corner monument No. 3;  
thence West 1,500 feet to NW corner monument No. 4;  
thence South 300 feet to the point of beginning.

- 7) All dips, variations, spurs, angles, and all veins, ledges, or deposits within the lines of this claim, together with all water and timber and any other rights appurtenant, allowed by the laws of the State or of the United States, are hereby claimed from the effective date of this location.

- 8) Tie: Corner No. 4 of this claim is located \_\_\_\_\_

5400' North

from the SE corner of Section 11, Twp. 38 N, Rge. 1 E,  
G&SR, BM.

Locator: PATHFINDER MINES CORPORATION

By:

Agent

ARIZONA STATE OFFICE  
BU. LAND MANAGEMENT

FEB 11 1982

1:45 A.M.  
PHOENIX, ARIZONA

A-11C 156403

NOTICE AND CERTIFICATE OF LOCATION — LODE MINING CLAIM

Notice is Hereby Given that:

- 1) The name of this claim is Lamb # 51, a lode mining claim.
- 2) The name and post office address of the locator is:  

Pathfinder Mines Corporation

550 California Street  
San Francisco, California 94104
- 3) The date of this location is the 21<sup>st</sup> day of November, 1981, on which date the notice of location was posted on the claim.
- 4) The locator does hereby locate and claim 1,500 linear feet vein or lode, together with 300 feet in width on each side of the center line of this claim.
- 5) The general course of the vein or lode is in a West and East direction. The location monument lies within the boundaries of this claim at Corner # 1 the NE corner, and lies on the East end of this claim, and is 1,500 feet from the opposite end of this claim.
- 6) The claim is situated in the SE quarter of Section 2, Twp. 38N, Rge. 1E, G & SR Base & Meridian, in the unknown Mining District, County of Coconino, State of Arizona.

The boundaries of this claim can be traced:

Beginning at the East end center monument, and running  
thence North 300 feet to NE corner monument No. 1;  
thence West 1,500 feet to NW corner monument No. 2;  
thence South 300 feet to West end center monument;  
thence South 300 feet to SW corner monument No. 3;  
thence East 1,500 feet to SE corner monument No. 4;  
thence North 300 feet to the point of beginning.

A HC 156404

- 7) All dips, variations, spurs, angles, and all veins, ledges, or deposits within the lines of this claim, together with all water and timber and any other rights appurtenant, allowed by the laws of the State or of the United States, are hereby claimed from the effective date of this location.

- 8) Tie: Corner No. 1 of this claim is located 6,000' North

from the SE corner of Section 11, Twp. 38 N, Rge. 1 E, G&SR, BM.

Locator: PATHFINDER MINES CORPORATION

By:

Ed H. Kendall  
Agent

ARIZONA STATE OFFICE  
MINERAL LAND MANAGEMENT

FEB 11 1982

1:45 A.M.  
PHOENIX, ARIZONA

# NOTICE AND CERTIFICATE OF LOCATION — LODE MINING CLAIM

Notice is Hereby Given that:

- 1) The name of this claim is Lamb # 52, a lode mining claim.
- 2) The name and post office address of the locator is:  

Pathfinder Mines Corporation

550 California Street  
San Francisco, California 94104
- 3) The date of this location is the 21<sup>st</sup> day of November, 1981, on which date the notice of location was posted on the claim.
- 4) The locator does hereby locate and claim 1,500 linear feet vein or lode, together with 300 feet in width on each side of the center line of this claim.
- 5) The general course of the vein or lode is in a East and West direction. The location monument lies within the boundaries of this claim at Corner # 4 the NW corner, and lies on the West end of this claim, and is 1,500 feet from the opposite end of this claim.
- 6) The claim is situated in the SW quarter of Section 1, Twp. 38 N, Rge. 1 E, G & SR Base & Meridian, in the unknown Mining District, County of Coconino, State of Arizona.

The boundaries of this claim can be traced:

Beginning at the West end center monument, and running

thence South 300 feet to SW corner monument No. 1;

thence East 1,500 feet to SE corner monument No. 2;

thence North 300 feet to East end center monument;

thence North 300 feet to NE corner monument No. 3;

thence West 1,500 feet to NW corner monument No. 4;

thence South 300 feet to the point of beginning.

- 7) All dips, variations, spurs, angles, and all veins, ledges, or deposits within the lines of this claim, together with all water and timber and any other rights appurtenant, allowed by the laws of the State or of the United States, are hereby claimed from the effective date of this location.

- 8) Tie: Corner No. 4 of this claim is located \_\_\_\_\_

6,000' North

from the SE corner of Section 11, Twp. 38 N, Rge. 1 E,  
G&SR, BM.

Locator: PATHFINDER MINES CORPORATION

By: *W. H. Randall*  
Agent

ARIZONA STATE OFFICE  
BU. LAND MANAGEMENT

FEB 11 1982

1.45 A.M.  
PHOENIX, ARIZONA

A MC 156405

NOTICE AND CERTIFICATE OF LOCATION — LODE MINING CLAIM

Notice is Hereby Given that:

- 1) The name of this claim is Lamb # 53, a lode mining claim.
- 2) The name and post office address of the locator is:  

Pathfinder Mines Corporation

550 California Street  
San Francisco, California 94104
- 3) The date of this location is the 21<sup>st</sup> day of November, 1981, on which date the notice of location was posted on the claim.
- 4) The locator does hereby locate and claim 1,500 linear feet vein or lode, together with 300 feet in width on each side of the center line of this claim.
- 5) The general course of the vein or lode is in a West and East direction. The location monument lies within the boundaries of this claim at Corner # 1 the NE corner, and lies on the East end of this claim, and is 1,500 feet from the opposite end of this claim.
- 6) The claim is situated in the SE quarter of Section 2, Twp. 38N, Rge. 1E, G & SR Base & Meridian, in the unknown Mining District, County of Coconino, State of Arizona.

The boundaries of this claim can be traced:

Beginning at the East end center monument, and running  
thence North 300 feet to NE corner monument No. 1;  
thence West 1,500 feet to NW corner monument No. 2;  
thence South 300 feet to West end center monument;  
thence South 300 feet to SW corner monument No. 3;  
thence East 1,500 feet to SE corner monument No. 4;  
thence North 300 feet to the point of beginning.

- 7) All dips, variations, spurs, angles, and all veins, ledges, or deposits within the lines of this claim, together with all water and timber and any other rights appurtenant, allowed by the laws of the State or of the United States, are hereby claimed from the effective date of this location.

- 8) Tie: Corner No. 1 of this claim is located 6,600' North

from the SE corner of Section 11, Twp. 38 N, Rge. 1 E, G&SR, BM.

Locator: PATHFINDER MINES CORPORATION

By:

H. Kendall  
Agent

ARIZONA STATE OFFICE  
BU. LAND MANAGEMENT

FEB 11 1982

1:45 A.M.  
PHOENIX, ARIZONA

A HC 156406

NOTICE AND CERTIFICATE OF LOCATION — LODE MINING CLAIM

Notice is Hereby Given that:

- 1) The name of this claim is Lamb # 54, a lode mining claim.
- 2) The name and post office address of the locator is:  

Pathfinder Mines Corporation

550 California Street  
San Francisco, California 94104
- 3) The date of this location is the 21<sup>st</sup> day of November, 1981, on which date the notice of location was posted on the claim.
- 4) The locator does hereby locate and claim 1,500 linear feet vein or lode, together with 300 feet in width on each side of the center line of this claim.
- 5) The general course of the vein or lode is in a East and West direction. The location monument lies within the boundaries of this claim at Corner # 4 the NW corner, and lies on the West end of this claim, and is 1,500 feet from the opposite end of this claim.
- 6) The claim is situated in the SW quarter of Section 1, Twp. 38 N, Rge. 1 E, G & SR Base & Meridian, in the unknown Mining District, County of Coconino, State of Arizona.

The boundaries of this claim can be traced:

Beginning at the West end center monument, and running  
thence South 300 feet to SW corner monument No. 1;  
thence East 1,500 feet to SE corner monument No. 2;  
thence North 300 feet to East end center monument;  
thence North 300 feet to NE corner monument No. 3;  
thence West 1,500 feet to NW corner monument No. 4;  
thence South 300 feet to the point of beginning.

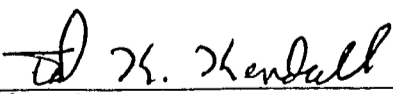
A MC 156407

- 7) All dips, variations, spurs, angles, and all veins, ledges, or deposits within the lines of this claim, together with all water and timber and any other rights appurtenant, allowed by the laws of the State or of the United States, are hereby claimed from the effective date of this location.

- 8) Tie: Corner No. 4 of this claim is located 6600' North

from the SE corner of Section 11; Twp. 38 N, Rge. 1 E,  
G&SR, BM.

Locator: PATHFINDER MINES CORPORATION

By:   
Agent

ARIZONA STATE OFFICE  
BU. LAND MANAGEMENT

FEB 11 1982

1.45 A.M.  
PHOENIX, ARIZONA

# NOTICE AND CERTIFICATE OF LOCATION — LODE MINING CLAIM

Notice is Hereby Given that:

1) The name of this claim is Lamb # 55, a lode mining claim.

2) The name and post office address of the locator is:

Pathfinder Mines Corporation 550 California Street  
San Francisco, California 94104

3) The date of this location is the 21<sup>st</sup> day of November, 1981, on which date the notice of location was posted on the claim.

4) The locator does hereby locate and claim 1,500 linear feet vein or lode, together with 300 feet in width on each side of the center line of this claim.

5) The general course of the vein or lode is in a West and East direction. The location monument lies within the boundaries of this claim at Corner # 1 the NE corner, and lies on the East end of this claim, and is 1,500 feet from the opposite end of this claim.

6) The claim is situated in the SE quarter of Section 2, Twp. 38N, Rge. 1E, G & SR Base & Meridian, in the unknown Mining District, County of Coconino, State of Arizona.

The boundaries of this claim can be traced:

Beginning at the East end center monument, and running

thence North 300 feet to NE corner monument No. 1;

thence West 1,500 feet to NW corner monument No. 2;

thence South 300 feet to West end center monument;

thence South 300 feet to SW corner monument No. 3;

thence East 1,500 feet to SE corner monument No. 4;

thence North 300 feet to the point of beginning.

A MC 156408

7) All dips, variations, spurs, angles, and all veins, ledges, or deposits within the lines of this claim, together with all water and timber and any other rights appurtenant, allowed by the laws of the State or of the United States, are hereby claimed from the effective date of this location.

8) Tie: Corner No. 1 of this claim is located 7200' North

from the SE corner of Section 11, Twp. 38 N, Rge. 1 E, G&SR, BM.

Locator: PATHFINDER MINES CORPORATION

By: [Signature]  
Agent

ARIZONA STATE OFFICE  
BU. LAND MANAGEMENT

FEB 11 1982

1:45 A.M.  
PHOENIX, ARIZONA

NOTICE AND CERTIFICATE OF LOCATION — LODE MINING CLAIM

Notice is Hereby Given that:

- 1) The name of this claim is Lamb # 56, a lode mining claim.
- 2) The name and post office address of the locator is:  

Pathfinder Mines Corporation      550 California Street  
San Francisco, California 94104
- 3) The date of this location is the 21<sup>st</sup> day of November, 1981, on which date the notice of location was posted on the claim.
- 4) The locator does hereby locate and claim 1,500 linear feet vein or lode, together with 300 feet in width on each side of the center line of this claim.
- 5) The general course of the vein or lode is in a East and West direction. The location monument lies within the boundaries of this claim at Corner # 4 the NW corner, and lies on the West end of this claim, and is 1,500 feet from the opposite end of this claim.
- 6) The claim is situated in the SW quarter of Section 1, Twp. 38 N, Rge. 1 E, G & SR Base & Meridian, in the unknown Mining District, County of Coconino, State of Arizona.

The boundaries of this claim can be traced:

Beginning at the West end center monument, and running  
thence South 300 feet to SW corner monument No. 1;  
thence East 1,500 feet to SE corner monument No. 2;  
thence North 300 feet to East end center monument;  
thence North 300 feet to NE corner monument No. 3;  
thence West 1,500 feet to NW corner monument No. 4;  
thence South 300 feet to the point of beginning.

- 7) All dips, variations, spurs, angles, and all veins, ledges, or deposits within the lines of this claim, together with all water and timber and any other rights appurtenant, allowed by the laws of the State or of the United States, are hereby claimed from the effective date of this location.
- 8) Tie: Corner No. 4 of this claim is located 7200' North

from the SE corner of Section 11, Twp. 38 N, Rge. 1 E,  
G&SR, BM.

Locator: PATHFINDER MINES CORPORATION

By:

Ed X. Kendall  
Agent

ARIZONA STATE OFFICE  
BU. LAND MANAGEMENT

FEB 11 1982

7.40 A.M.  
PHOENIX, ARIZONA

A HC 156409

NOTICE AND CERTIFICATE OF LOCATION — LODE MINING CLAIM

Notice is Hereby Given that:

- 1) The name of this claim is Lamb # 57, a lode mining claim.
- 2) The name and post office address of the locator is:  

Pathfinder Mines Corporation

550 California Street  
San Francisco, California 94104
- 3) The date of this location is the 21<sup>st</sup> day of November, 1981, on which date the notice of location was posted on the claim.
- 4) The locator does hereby locate and claim 1,500 linear feet vein or lode, together with 300 feet in width on each side of the center line of this claim.
- 5) The general course of the vein or lode is in a West and East direction. The location monument lies within the boundaries of this claim at Corner # 1 the NE corner, and lies on the East end of this claim, and is 1,500 feet from the opposite end of this claim.
- 6) The claim is situated in the SE quarter of Section 2, Twp. 38N, Rge. 1E, G & SR Base & Meridian, in the unknown Mining District, County of Coconino, State of Arizona.

The boundaries of this claim can be traced:

Beginning at the East end center monument, and running  
thence North 300 feet to NE corner monument No. 1;  
thence West 1,500 feet to NW corner monument No. 2;  
thence South 300 feet to West end center monument;  
thence South 300 feet to SW corner monument No. 3;  
thence East 1,500 feet to SE corner monument No. 4;  
thence North 300 feet to the point of beginning.

H MC 156410

- 7) All dips, variations, spurs, angles, and all veins, ledges, or deposits within the lines of this claim, together with all water and timber and any other rights appurtenant, allowed by the laws of the State or of the United States, are hereby claimed from the effective date of this location.

- 8) Tie: Corner No. 1 of this claim is located 7800' North

from the SE corner of Section 11, Twp. 38 N, Rge. 1 E, G&SR; BM.

Locator: PATHFINDER MINES CORPORATION

By:

X. Kendall  
Agent

ARIZONA STATE OFFICE  
BU. LAND MANAGEMENT

FEB 11 1982

7:45 A.M.  
PHOENIX, ARIZONA

# NOTICE AND CERTIFICATE OF LOCATION — LODE MINING CLAIM

Notice is Hereby Given that:

- 1) The name of this claim is Lamb # 58, a lode mining claim.
- 2) The name and post office address of the locator is:  

Pathfinder Mines Corporation

550 California Street  
San Francisco, California 94104
- 3) The date of this location is the 21<sup>st</sup> day of November, 1981, on which date the notice of location was posted on the claim.
- 4) The locator does hereby locate and claim 1,500 linear feet vein or lode, together with 300 feet in width on each side of the center line of this claim.
- 5) The general course of the vein or lode is in a East and West direction. The location monument lies within the boundaries of this claim at Corner # 4 the NW corner, and lies on the West end of this claim, and is 1,500 feet from the opposite end of this claim.
- 6) The claim is situated in the SW quarter of Section 1, Twp. 38 N, Rge. 1 E, G & SR Base & Meridian, in the unknown Mining District, County of Coconino, State of Arizona.

The boundaries of this claim can be traced:

Beginning at the West end center monument, and running  
thence South 300 feet to SW corner monument No. 1;  
thence East 1,500 feet to SE corner monument No. 2;  
thence North 300 feet to East end center monument;  
thence North 300 feet to NE corner monument No. 3;  
thence West 1,500 feet to NW corner monument No. 4;  
thence South 300 feet to the point of beginning.

A MC 156411

- 7) All dips, variations, spurs, angles, and all veins, ledges, or deposits within the lines of this claim, together with all water and timber and any other rights appurtenant, allowed by the laws of the State or of the United States, are hereby claimed from the effective date of this location.

- 8) Tie: Corner No. 4 of this claim is located 7800' North

from the SE corner of Section 11, Twp. 38 N, Rge. 1 E, G&SR, BM.

Locator: PATHFINDER MINES CORPORATION

By: Ed X. Kendall  
Agent

ARIZONA STATE OFFICE  
BU. LAND MANAGEMENT

FEB 11 1982

1:45 A.M.  
PHOENIX, ARIZONA

# NOTICE AND CERTIFICATE OF LOCATION - L<sub>3</sub> MINING CLAIM

Notice is Hereby Given that:

- 1) The name of this claim is Lamb # 59, a lode mining claim.
- 2) The name and post office address of the locator is:  

Pathfinder Mines Corporation

550 California Street  
San Francisco, California 94104
- 3) The date of this location is the 21<sup>st</sup> day of November, 1981, on which date the notice of location was posted on the claim.
- 4) The locator does hereby locate and claim 1,500 linear feet vein or lode, together with 300 feet in width on each side of the center line of this claim.
- 5) The general course of the vein or lode is in a West and East direction. The location monument lies within the boundaries of this claim at Corner # 1 the NE corner, and lies on the East end of this claim, and is 1,500 feet from the opposite end of this claim.
- 6) The claim is situated in the SE & NE quarter of Section 2, Twp. 38N, Rge. 1E, G & SR Base & Meridian, in the unknown Mining District, County of Coconino, State of Arizona.

The boundaries of this claim can be traced:

Beginning at the East end center monument, and running

thence North 300 feet to NE corner monument No. 1;

thence West 1,500 feet to NW corner monument No. 2;

thence South 300 feet to West end center monument;

thence South 300 feet to SW corner monument No. 3;

thence East 1,500 feet to SE corner monument No. 4;

thence North 300 feet to the point of beginning.

- 7) All dips, variations, spurs, angles, and all veins, ledges, or deposits within the lines of this claim, together with all water and timber and any other rights appurtenant, allowed by the laws of the State or of the United States, are hereby claimed from the effective date of this location.
- 8) Tie: Corner No. 1 of this claim is located 8400' North

from the SE corner of Section 11, Twp. 38 N, Rge. 1 E, G&SR, BM.

Locator: PATHFINDER MINES CORPORATION

By:

Ed H. Randall  
Agent

ARIZONA STATE OFFICE  
BU: LAND MANAGEMENT

FEB 11 1982

1.45 A.M.  
PHOENIX, ARIZONA

A MC 156412

# NOTICE AND CERTIFICATE OF LOCATION — ODE MINING CLAIM

Notice is Hereby Given that:

- 1) The name of this claim is Lamb # 60, a lode mining claim.
- 2) The name and post office address of the locator is:  

Pathfinder Mines Corporation

550 California Street  
San Francisco, California 94104
- 3) The date of this location is the 21<sup>st</sup> day of November, 1981, on which date the notice of location was posted on the claim.
- 4) The locator does hereby locate and claim 1,500 linear feet vein or lode, together with 300 feet in width on each side of the center line of this claim.
- 5) The general course of the vein or lode is in a East and West direction. The location monument lies within the boundaries of this claim at Corner # 4 the NW corner, and lies on the West end of this claim, and is 1,500 feet from the opposite end of this claim.
- 6) The claim is situated in the SW+NW quarter of Section 1, Twp. 38 N, Rge. 1 E, G & SR Base & Meridian, in the unknown Mining District, County of Coconino, State of Arizona.

The boundaries of this claim can be traced:

Beginning at the West end center monument, and running  
thence South 300 feet to SW corner monument No. 1;  
thence East 1,500 feet to SE corner monument No. 2;  
thence North 300 feet to East end center monument;  
thence North 300 feet to NE corner monument No. 3;  
thence West 1,500 feet to NW corner monument No. 4;  
thence South 300 feet to the point of beginning.

AHC 156413

- 7) All dips, variations, spurs, angles, and all veins, ledges, or deposits within the lines of this claim, together with all water and timber and any other rights appurtenant, allowed by the laws of the State or of the United States, are hereby claimed from the effective date of this location.
- 8) Tie: Corner No. 4 of this claim is located 8400' North

from the SE corner of Section 11, Twp. 38 N, Rge. 1 E, G&SR, BM.

Locator: PATHFINDER MINES CORPORATION

By:

X. Karball  
Agent

ARIZONA STATE OFFICE  
BU. LAND MANAGEMENT

FEB 11 1982

1:45 A.M.

P

NOTICE AND CERTIFICATE OF LOCATION — LODE MINING CLAIM

Notice is Hereby Given that:

- 1) The name of this claim is Lamb # 61, a lode mining claim.
- 2) The name and post office address of the locator is:  

Pathfinder Mines Corporation      550 California Street  
San Francisco, California 94104
- 3) The date of this location is the 21<sup>st</sup> day of November, 1981, on which date the notice of location was posted on the claim.
- 4) The locator does hereby locate and claim 1,500 linear feet vein or lode, together with 300 feet in width on each side of the center line of this claim.
- 5) The general course of the vein or lode is in a West and East direction. The location monument lies within the boundaries of this claim at Corner # 1 the NE corner, and lies on the East end of this claim, and is 1,500 feet from the opposite end of this claim.
- 6) The claim is situated in the SE+SW quarter of Section 12, Twp. 38N, Rge. 1E, G & SR Base & Meridian, in the unknown Mining District, County of Coconino, State of Arizona.

The boundaries of this claim can be traced:

Beginning at the East end center monument, and running  
thence North 300 feet to NE corner monument No. 1;  
thence West 1,500 feet to NW corner monument No. 2;  
thence South 300 feet to West end center monument;  
thence South 300 feet to SW corner monument No. 3;  
thence East 1,500 feet to SE corner monument No. 4;  
thence North 300 feet to the point of beginning.

- 7) All dips, variations, spurs, angles, and all veins, ledges, or deposits within the lines of this claim, together with all water and timber and any other rights appurtenant, allowed by the laws of the State or of the United States, are hereby claimed from the effective date of this location.

- 8) Tie: Corner No. 1 of this claim is located 3000'E  
600'N

from the SE corner of Section 11, Twp. 38 N, Rge. 1 E, G&SR, BM.

Locator: PATHFINDER MINES CORPORATION

By:

Agent

ARIZONA STATE OFFICE  
BU. LAND MANAGEMENT

FEB 11 1982

1:45 A.M.  
PHOENIX, ARIZONA

A MC 156414